



AQUIND Limited

AQUIND INTERCONNECTOR
Environmental Statement – Volume 3 –
Appendix 12.1c Commercial Fisheries
Baseline Report Fig 32 - 62

The Planning Act 2008

The Infrastructure Planning (Applications: Prescribed Forms and Procedure) Regulations
2009 – Regulation 5(2)(a)

The Infrastructure Planning (Environmental Impact Assessment) Regulations 2017

Document Ref: 6.3.12.1c

PINS Ref.: EN020022

AQUIND Limited

AQUIND INTERCONNECTOR

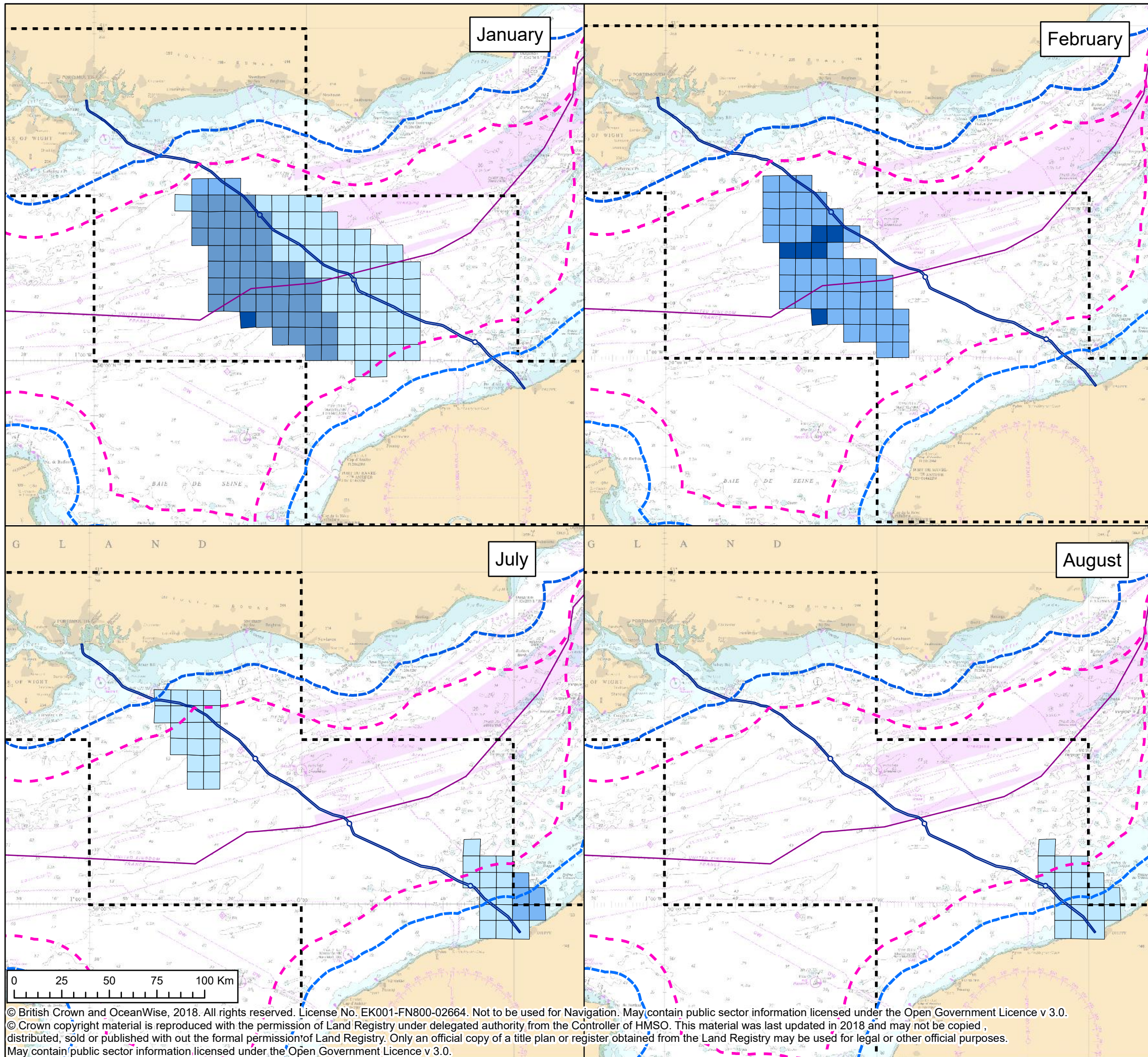
**Environmental Statement – Volume 3 –
Appendix 12.1c Commercial Fisheries
Baseline Report Fig 32 - 62**

PINS REF.: EN020022

DOCUMENT: 6.3.12.1c

DATE: 14 NOVEMBER 2019

Units 5 & 10
Stephenson House,
Horsley Business Centre
Horsley,
Northumberland,
NE15 0NY
England, UK



AQUIND Interconnector

- Marine Cable Corridor
- UK/France EEZ boundary line
- Study Area

Territorial Fishing Limits

- 12 NM
- 6 NM

Monthly density index (2014)

% of vessels operating pelagic trawl

- 0-4
- 4-8
- 8-12
- 12-16

Infrastructure Planning (Environmental Impact Assessment) Regulations 2017

REV	DATE	BY	DESCRIPTION	CHK	APP
02	23/11/2018	TD	FINAL ISSUE	SX	JL
01	01/10/2018	JM	FIRST DRAFT	SX	JL

DRAWING STATUS: **FINAL**

CLIENT:
AQUIND

PROJECT:
AQUIND Interconnector

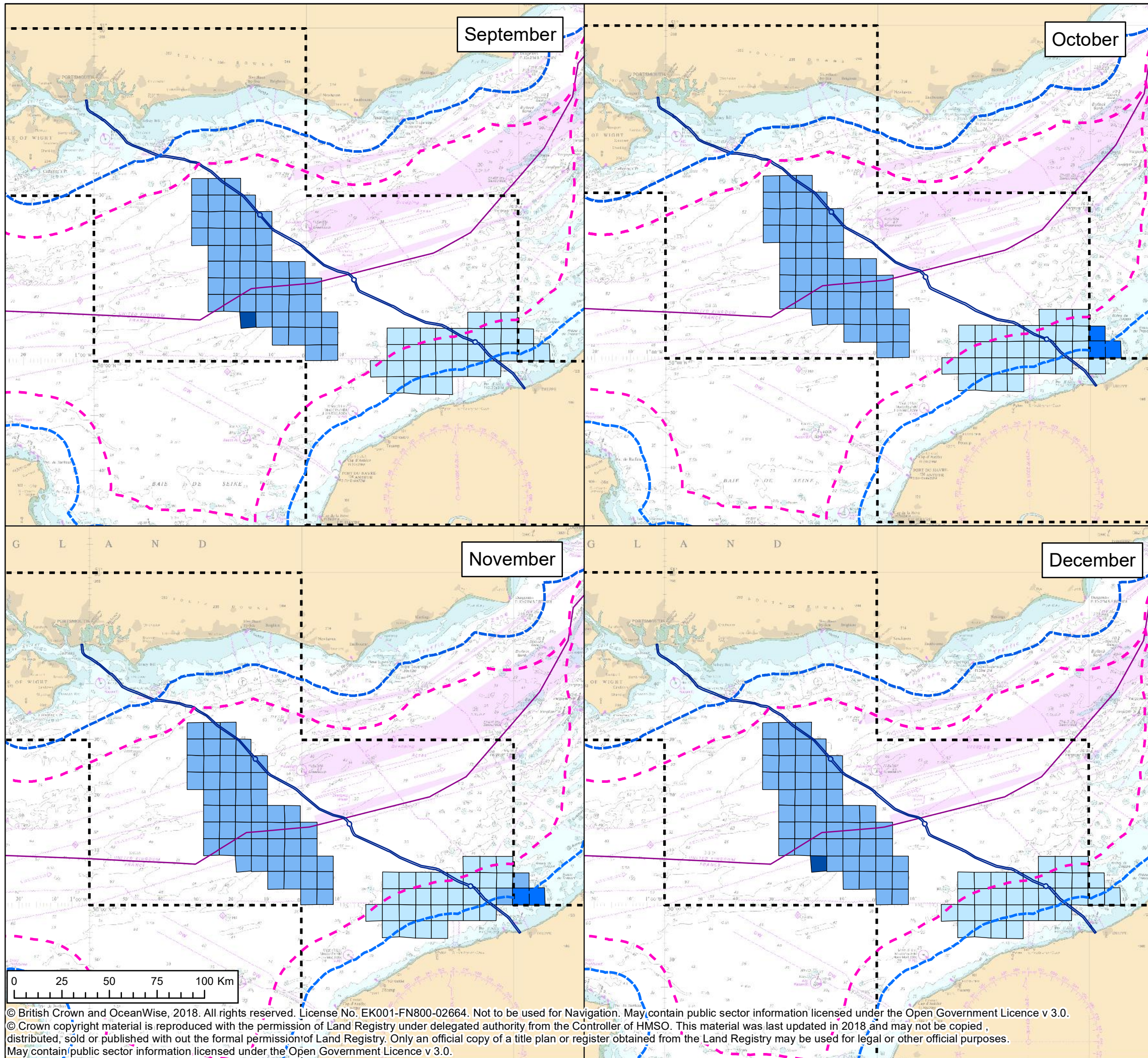
TITLE:
Figure 32. Fishing density (number of vessels) of French vessels operating pelagic trawls in January, February, July & August 2014 (CRPMEM, 2018)

SCALE AT A3 1:2,000,000	CHECKED: SX	APPROVED: JL
----------------------------	----------------	-----------------

PROJECT NO: EN020022	DESIGNED: JM	DRAWN: JM	DATE: 23/11/2018
-------------------------	-----------------	--------------	---------------------

DRAWING NO: EN020022 – ES APPENDIX - 12.1 - 32	REV.NO: 02
---	---------------

© British Crown and OceanWise, 2018. All rights reserved. License No. EK001-FN800-02664. Not to be used for Navigation. May contain public sector information licensed under the Open Government Licence v 3.0.
 © Crown copyright material is reproduced with the permission of Land Registry under delegated authority from the Controller of HMSO. This material was last updated in 2018 and may not be copied, distributed, sold or published with out the formal permission of Land Registry. Only an official copy of a title plan or register obtained from the Land Registry may be used for legal or other official purposes.
 May contain public sector information licensed under the Open Government Licence v 3.0.



AQUIND Interconnector

- Marine Cable Corridor
- UK/France EEZ boundary line
- Study Area

Territorial Fishing Limits

- 12 NM
- 6 NM

Monthly density index (2014)
% of vessels operating pelagic trawl

- 0-4
- 4-8
- 8-12
- 12-16

Infrastructure Planning (Environmental Impact Assessment) Regulations 2017

REV	DATE	BY	DESCRIPTION	CHK	APP
02	27/11/2018	TD	FINAL ISSUE	SX	JL
01	01/10/2018	JM	FIRST DRAFT	SX	JL

DRAWING STATUS: **FINAL**

CLIENT:
AQUIND

PROJECT:
AQUIND Interconnector

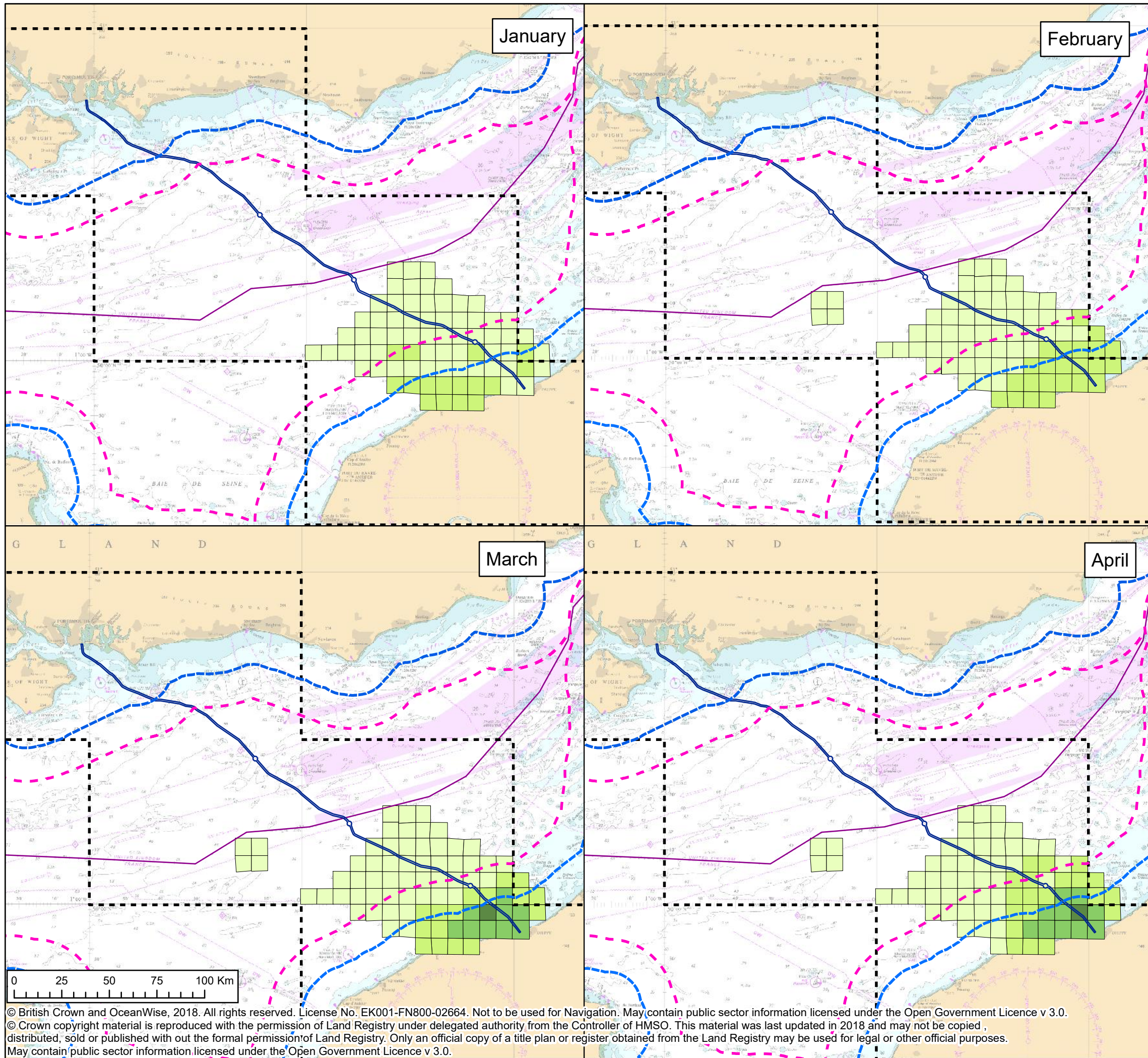
TITLE:
Figure 33. Fishing density (number of vessels) of French vessels operating pelagic trawls in September to December 2014 (CRPMEM, 2018)

SCALE AT A3 1:2,000,000	CHECKED: SX	APPROVED: JL
----------------------------	----------------	-----------------

PROJECT NO: EN020022	DESIGNED: JM	DRAWN: JM	DATE: 27/11/2018
-------------------------	-----------------	--------------	---------------------

DRAWING NO: EN020022 – ES APPENDIX - 12.1 - 33	REV.NO: 02
---	---------------

© British Crown and OceanWise, 2018. All rights reserved. License No. EK001-FN800-02664. Not to be used for Navigation. May contain public sector information licensed under the Open Government Licence v 3.0.
 © Crown copyright material is reproduced with the permission of Land Registry under delegated authority from the Controller of HMSO. This material was last updated in 2018 and may not be copied, distributed, sold or published with out the formal permission of Land Registry. Only an official copy of a title plan or register obtained from the Land Registry may be used for legal or other official purposes.
 May contain public sector information licensed under the Open Government Licence v 3.0.



AQUIND Interconnector

- Marine Cable Corridor
- UK/France EEZ boundary line
- Study Area

Territorial Fishing Limits

- 12 NM
- 6 NM

Monthly density index (2014)

% of vessels operating static gear

- 0-10
- 10-20
- 20-30
- 30-35

Infrastructure Planning (Environmental Impact Assessment) Regulations 2017

REV	DATE	BY	DESCRIPTION	CHK	APP
02	23/11/2018	TD	FINAL ISSUE	SX	JL
01	01/10/2018	JM	FIRST DRAFT	SX	JL

DRAWING STATUS: **FINAL**

CLIENT:
AQUIND

PROJECT:
AQUIND Interconnector

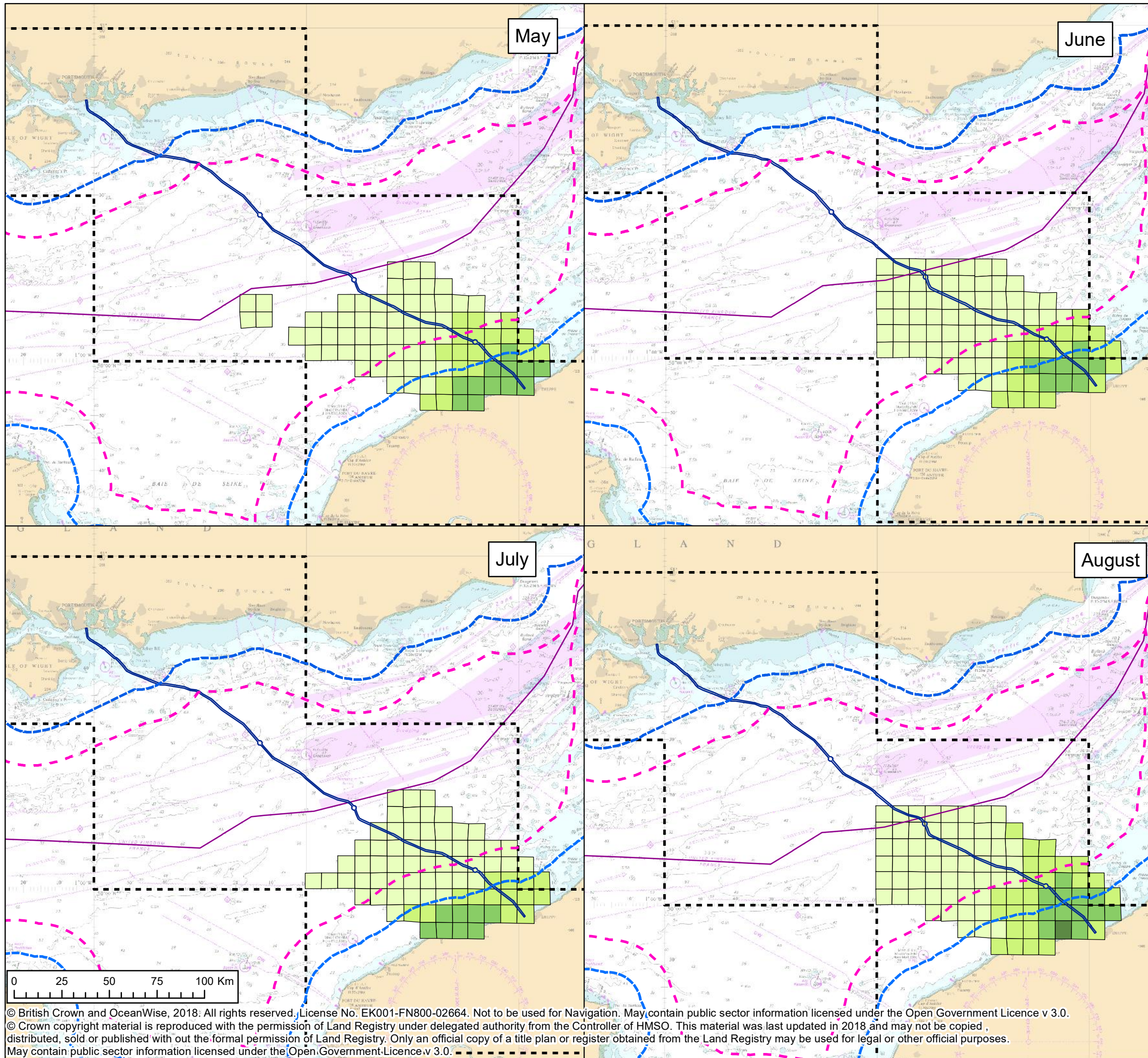
TITLE:
Figure 34. Fishing density (number of vessels) of French vessels operating static gear in January to April 2014 (CRPMEM, 2018)

SCALE AT A3 1:2,000,000	CHECKED: SX	APPROVED: JL
----------------------------	----------------	-----------------

PROJECT NO: EN020022	DESIGNED: JM	DRAWN: JM	DATE: 23/11/2018
-------------------------	-----------------	--------------	---------------------

DRAWING NO: EN020022 – ES APPENDIX - 12.1 - 34	REV.NO: 02
---	---------------

© British Crown and OceanWise, 2018. All rights reserved. License No. EK001-FN800-02664. Not to be used for Navigation. May contain public sector information licensed under the Open Government Licence v 3.0.
 © Crown copyright material is reproduced with the permission of Land Registry under delegated authority from the Controller of HMSO. This material was last updated in 2018 and may not be copied, distributed, sold or published with out the formal permission of Land Registry. Only an official copy of a title plan or register obtained from the Land Registry may be used for legal or other official purposes.
 May contain public sector information licensed under the Open Government Licence v 3.0.



AQUIND Interconnector

- Marine Cable Corridor
- UK/France EEZ boundary line
- Study Area

Territorial Fishing Limits

- 12 NM
- 6 NM

Monthly density index (2014)

% of vessels operating scallop dredge

- 0-10
- 10-20
- 20-30
- 30-35

Infrastructure Planning (Environmental Impact Assessment) Regulations 2017

REV	DATE	BY	DESCRIPTION	CHK	APP
02	27/11/2018	TD	FINAL ISSUE	SX	JL
01	01/10/2018	JM	FIRST DRAFT	SX	JL

DRAWING STATUS: **FINAL**




CLIENT: 

PROJECT: AQUIND Interconnector

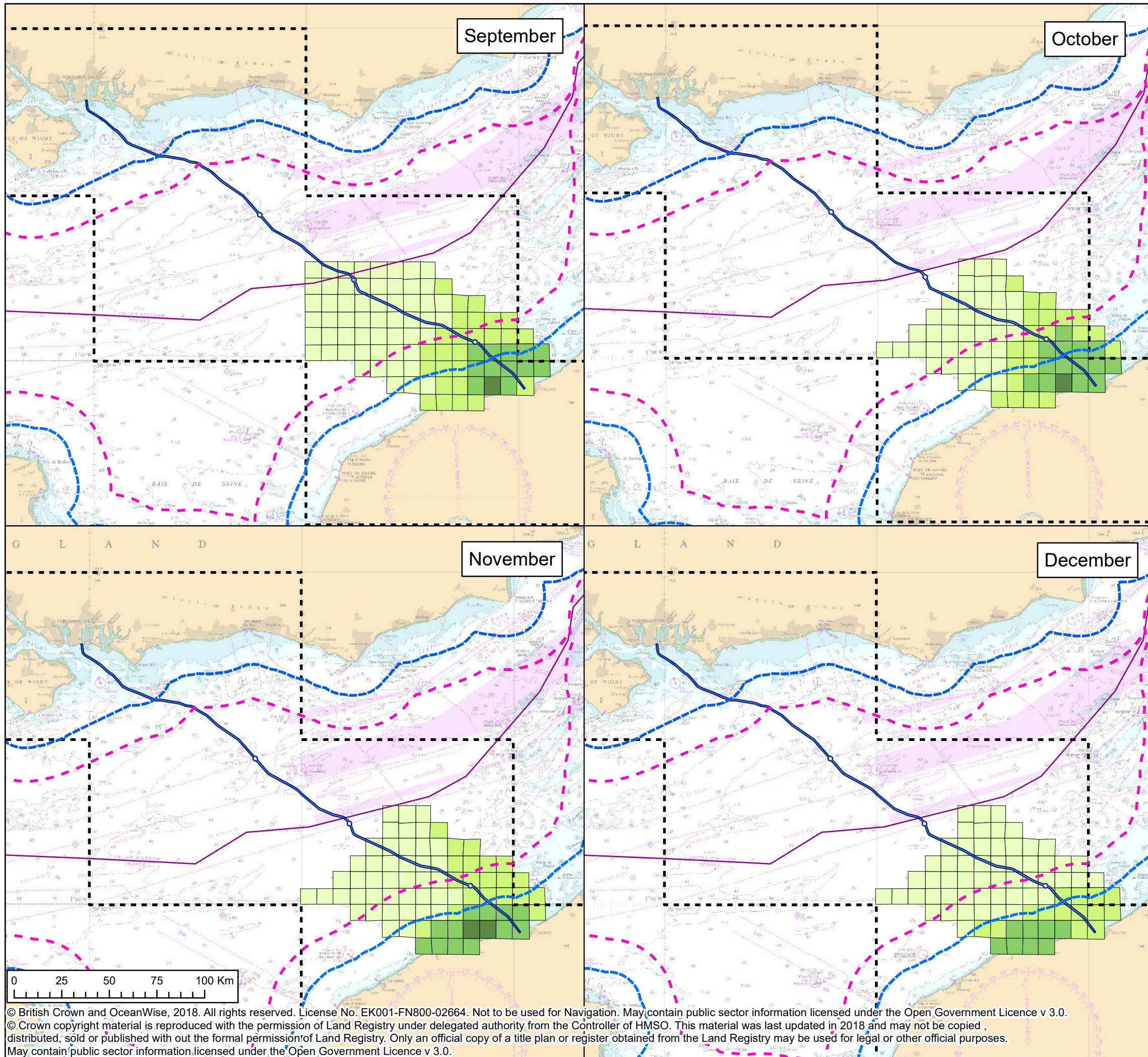
TITLE: **Figure 35. Fishing density (number of vessels) of French vessels operating static gear in May to August 2014 (CRPMEM, 2018)**

SCALE AT A3 1:2,000,000	CHECKED: SX	APPROVED: JL
PROJECT NO: EN020022	DESIGNED: JM	DRAWN: JM
		DATE: 27/11/2018

DRAWING NO: EN020022 – ES APPENDIX - 12.1 - 35 REV.NO. 02

© WSP UK Ltd

© British Crown and OceanWise, 2018: All rights reserved. License No. EK001-FN800-02664. Not to be used for Navigation. May contain public sector information licensed under the Open Government Licence v 3.0.
 © Crown copyright material is reproduced with the permission of Land Registry under delegated authority from the Controller of HMSO. This material was last updated in 2018 and may not be copied, distributed, sold or published with out the formal permission of Land Registry. Only an official copy of a title plan or register obtained from the Land Registry may be used for legal or other official purposes.
 May contain public sector information licensed under the Open Government Licence v 3.0.



AQUIND Interconnector

- Marine Cable Corridor
- UK/France EEZ boundary line
- Study Area

Territorial Fishing Limits

- 12 NM
- 6 NM

Monthly density index (2014)

% of vessels operating static gear

- 0-10
- 10-20
- 20-30
- 30-35

Infrastructure Planning (Environmental Impact Assessment) Regulations 2017

REV	DATE	BY	DESCRIPTION	CHK	APP
02	23/11/2018	TD	FINAL ISSUE	SX	JL
01	01/10/2018	JM	FIRST DRAFT	SX	JL

DRAWING STATUS: **FINAL**

Brown & May Marine Ltd. **natural power**

CLIENT: **AQUIND**

PROJECT: **AQUIND Interconnector**

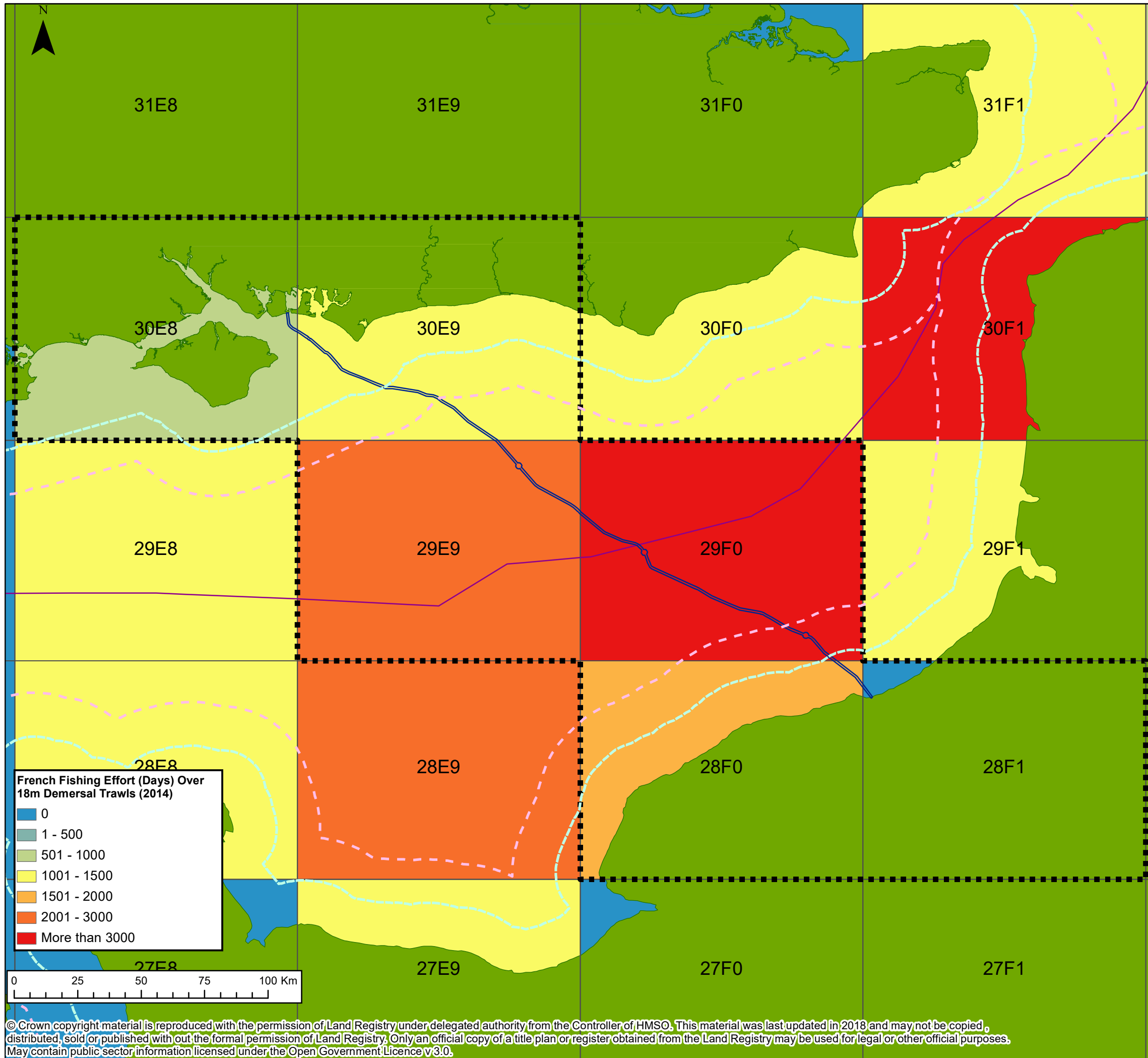
TITLE: **Figure 36. Fishing density (number of vessels) of French vessels operating static gear in September to December 2014 (CRPMEM, 2018)**

SCALE AT A3 1:2,000,000	CHECKED: SX	APPROVED: JL
PROJECT NO: EN020022	DESIGNED: JM	DRAWN: JM
		DATE: 23/11/2018

DRAWING NO: EN020022 – ES APPENDIX 12.1 - 36	REV.NO: 02
---	---------------

© WSP UK Ltd

© British Crown and OceanWise, 2018. All rights reserved. License No. EK001-FN800-02664. Not to be used for Navigation. May contain public sector information licensed under the Open Government Licence v 3.0.
 © Crown copyright material is reproduced with the permission of Land Registry under delegated authority from the Controller of HMSO. This material was last updated in 2018 and may not be copied, distributed, sold or published with out the formal permission of Land Registry. Only an official copy of a title plan or register obtained from the Land Registry may be used for legal or other official purposes.
 May contain public sector information licensed under the Open Government Licence v 3.0.



AQUIND Interconnector

- Marine Cable Corridor
- UK/France EEZ boundary line
- ICES Rectangles
- Study Area

Territorial Fishing Limits

- 12 NM
- 6 NM

Infrastructure Planning (Environmental Impact Assessment) Regulations 2017

REV	DATE	BY	DESCRIPTION	CHK	APP
02	23/11/2018	TD	FINAL ISSUE	FB	JL
01	01/10/2018	TD	FIRST DRAFT	FB	JL

DRAWING STATUS: **FINAL**

CLIENT:
AQUIND

PROJECT:
AQUIND Interconnector

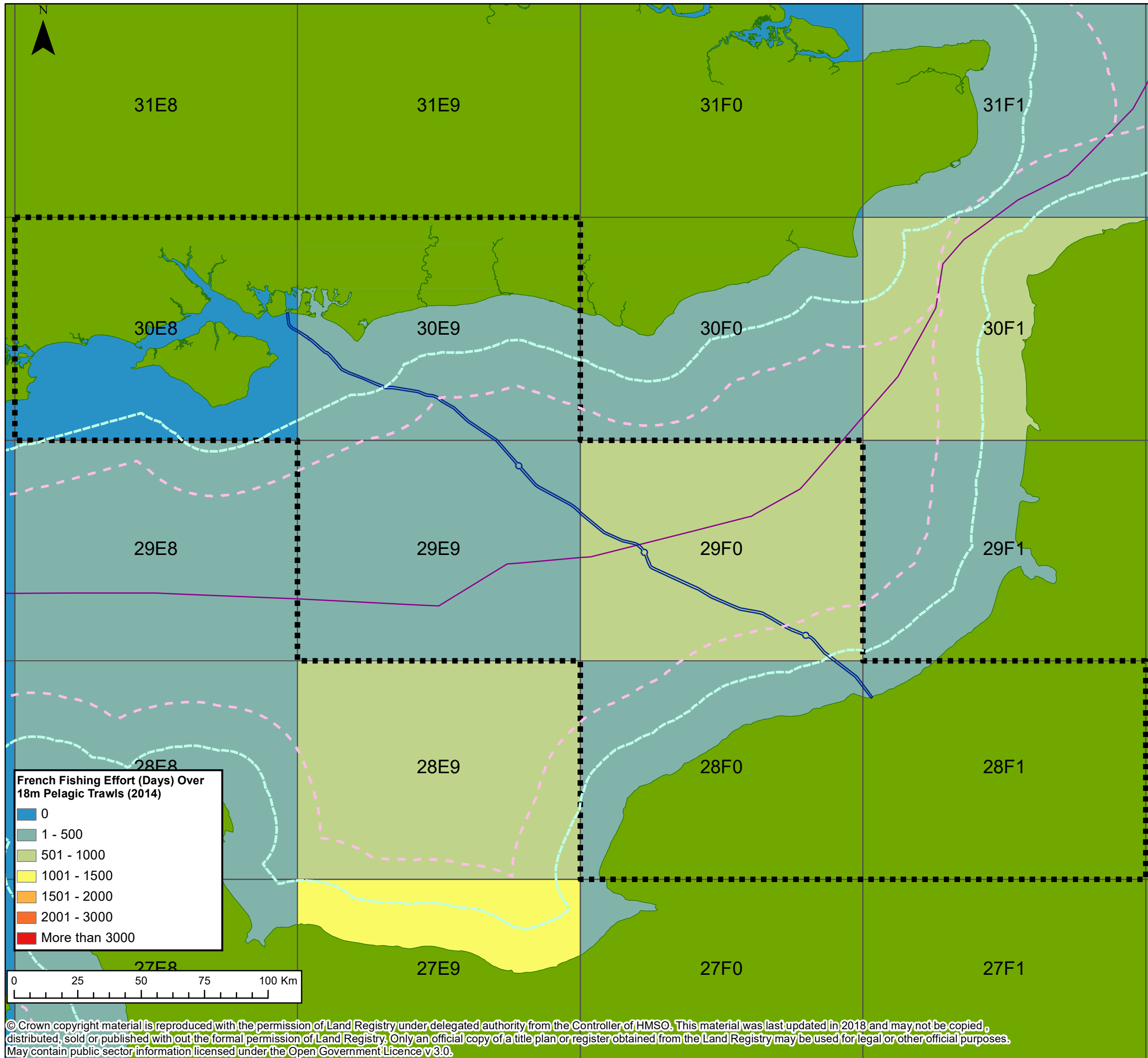
TITLE:
Figure 37. French Fishing Effort (Days) Over 18m Demersal Trawls (2014)

SCALE AT A3 1:1,500,000	CHECKED: FB	APPROVED: JL
----------------------------	----------------	-----------------

PROJECT NO: EN020022	DESIGNED: TD	DRAWN: TD	DATE: 23/11/2018
-------------------------	-----------------	--------------	---------------------

DRAWING NO: EN020022 – ES APPENDIX - 12.1 - 37	REV.NO: 02
---	---------------

© Crown copyright material is reproduced with the permission of Land Registry under delegated authority from the Controller of HMSO. This material was last updated in 2018 and may not be copied, distributed, sold or published without the formal permission of Land Registry. Only an official copy of a title plan or register obtained from the Land Registry may be used for legal or other official purposes. May contain public sector information licensed under the Open Government Licence v3.0.



AQUIND Interconnector

- Marine Cable Corridor
- UK/France EEZ boundary line
- ICES Rectangles
- Study Area

Territorial Fishing Limits

- 12 NM
- 6 NM

Infrastructure Planning (Environmental Impact Assessment) Regulations 2017

REV	DATE	BY	DESCRIPTION	CHK	APP
02	23/11/2018	TD	FINAL ISSUE	FB	JL
01	01/10/2018	TD	FIRST DRAFT	FB	JL

DRAWING STATUS: **FINAL**

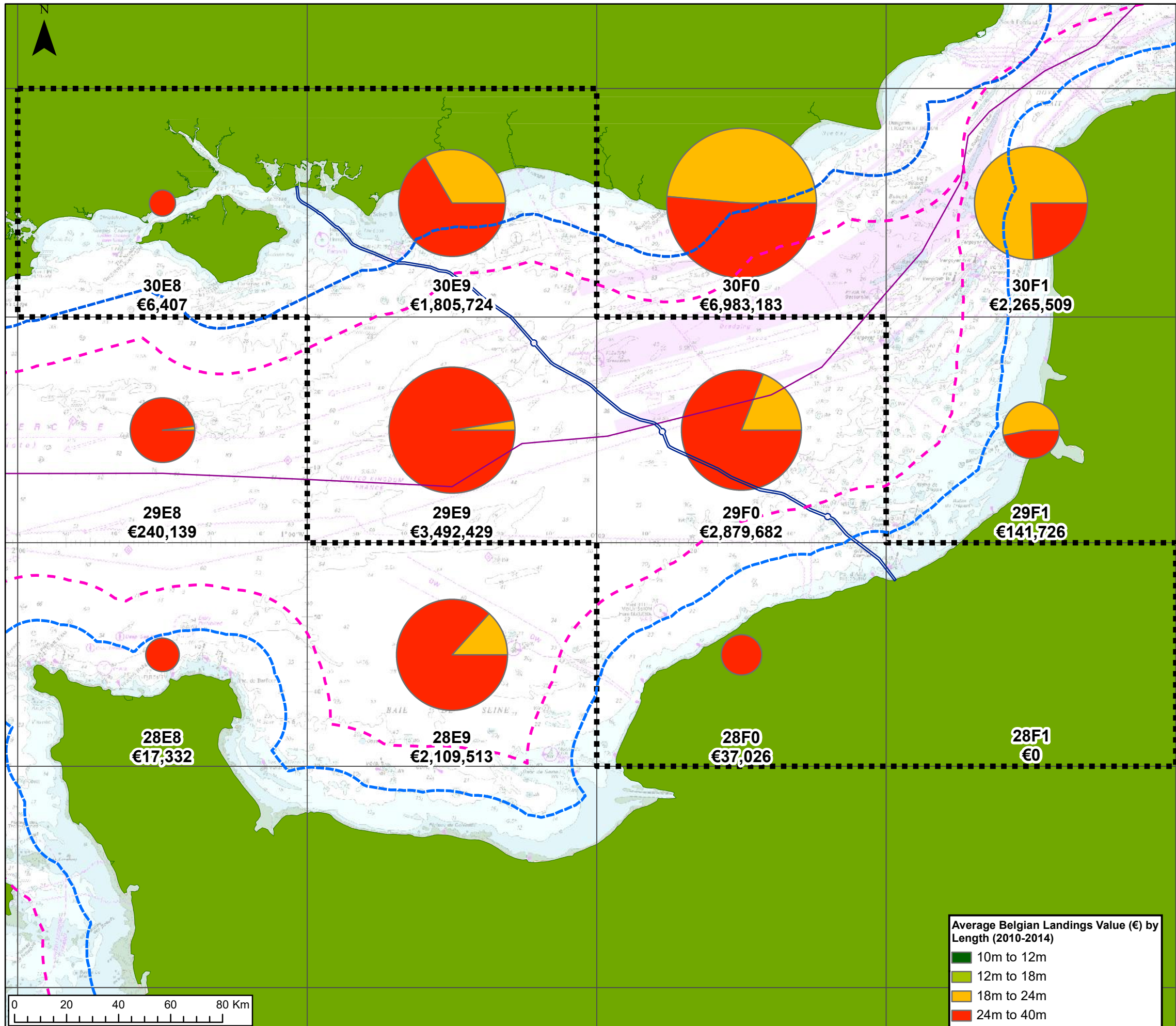
CLIENT:

PROJECT:
AQUIND Interconnector

TITLE:
Figure 38. French Fishing Effort (Days) Over 18m Pelagic Trawls (2014)

SCALE AT A3 1:1,500,000	CHECKED: FB	APPROVED: JL
PROJECT NO: EN020022	DESIGNED: TD	DRAWN: TD
DRAWING NO: EN020022 - ES APPENDIX - 12.1 - 38		DATE: 23/11/2018
REV.NO: 02		

© Crown copyright material is reproduced with the permission of Land Registry under delegated authority from the Controller of HMSO. This material was last updated in 2018 and may not be copied, distributed, sold or published without the formal permission of Land Registry. Only an official copy of a title plan or register obtained from the Land Registry may be used for legal or other official purposes. May contain public sector information licensed under the Open Government Licence v3.0.



AQUIND Interconnector

- Marine Cable Corridor
- UK/France EEZ boundary line
- ICES Rectangles
- Study Area

Territorial Fishing Limits

- 12 NM
- 6 NM

Infrastructure Planning (Environmental Impact Assessment) Regulations 2017

REV	DATE	BY	DESCRIPTION	CHK	APP
02	23/11/2018	TD	FINAL ISSUE	FB	JL
01	01/10/2018	TD	FIRST DRAFT	FB	JL

DRAWING STATUS: **FINAL**

Brown & May Marine Ltd. **natural power**

CLIENT: **AQUIND**

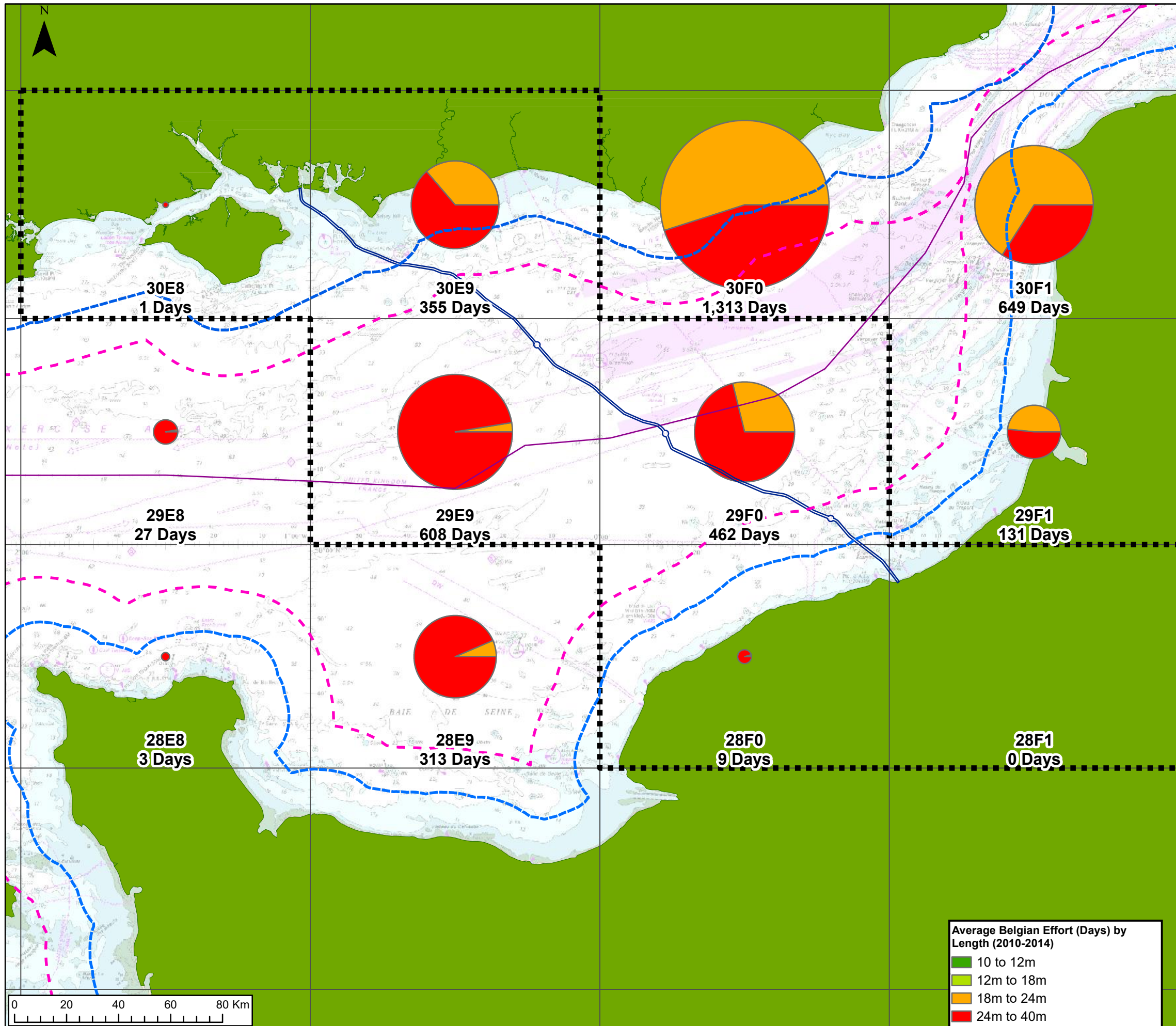
PROJECT: **AQUIND Interconnector**

TITLE: **Figure 39. Average Belgian Landings Value (€) by Length (2010-2014)**

SCALE AT A3 1:1,500,000	CHECKED: FB	APPROVED: JL
PROJECT NO: EN020022	DESIGNED: TD	DRAWN: TD
DRAWING NO: EN020022 – ES APPENDIX - 12.1 - 39		REV.NO: 02

© WSP UK Ltd

© British Crown and OceanWise, 2018. All rights reserved. License No. EK001-FN800-02664. Not to be used for Navigation. May contain public sector information licensed under the Open Government Licence v3.0.
 © Crown copyright material is reproduced with the permission of Land Registry under delegated authority from the Controller of HMSO. This material was last updated in 2018 and may not be copied, distributed, sold or published without the formal permission of Land Registry. Only an official copy of a title plan or register obtained from the Land Registry may be used for legal or other official purposes.
 May contain public sector information licensed under the Open Government Licence v3.0.



AQUIND Interconnector

- Marine Cable Corridor
- UK/France EEZ boundary line
- ICES Rectangles
- Study Area

Territorial Fishing Limits

- 12 NM
- 6 NM

Infrastructure Planning (Environmental Impact Assessment) Regulations 2017

REV	DATE	BY	DESCRIPTION	CHK	APP
02	23/11/2018	TD	FINAL ISSUE	FB	JL
01	01/10/2018	TD	FIRST DRAFT	FB	JL

DRAWING STATUS: **FINAL**

CLIENT:

PROJECT: **AQUIND Interconnector**

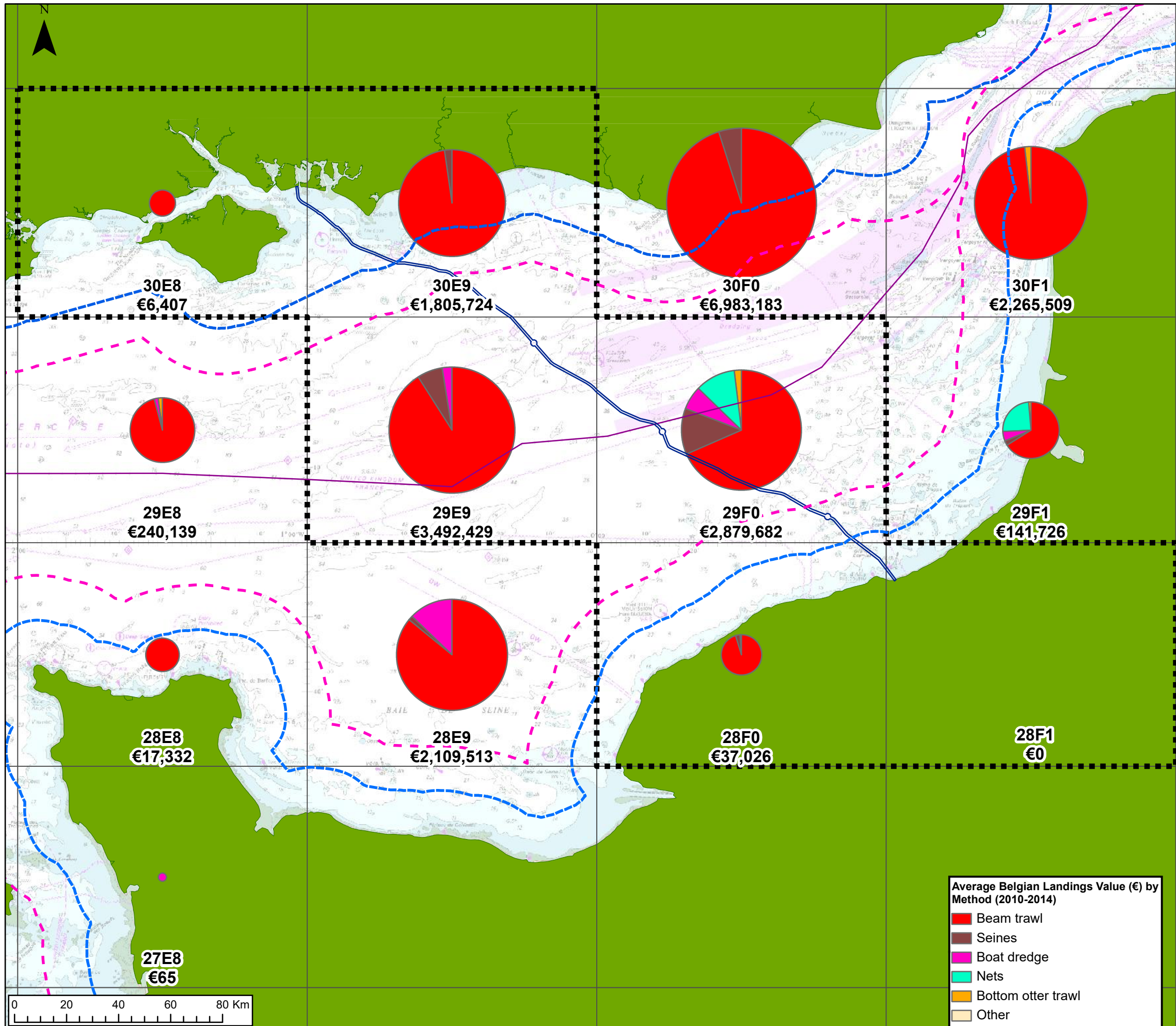
TITLE: **Figure 40. Average Belgian Effort (Days) by Length (2010-2014)**

SCALE AT A3 1:1,500,000	CHECKED: FB	APPROVED: JL
----------------------------	----------------	-----------------

PROJECT NO: EN020022	DESIGNED: TD	DRAWN: TD	DATE: 23/11/2018
-------------------------	-----------------	--------------	---------------------

DRAWING NO: EN020022 – ES APPENDIX - 12.1 - 40	REV.NO: 02
---	---------------

© British Crown and OceanWise, 2018. All rights reserved. License No. EK001-FN800-02664. Not to be used for Navigation. May contain public sector information licensed under the Open Government Licence v3.0.
 © Crown copyright material is reproduced with the permission of Land Registry under delegated authority from the Controller of HMSO. This material was last updated in 2018 and may not be copied, distributed, sold or published without the formal permission of Land Registry. Only an official copy of a title plan or register obtained from the Land Registry may be used for legal or other official purposes. May contain public sector information licensed under the Open Government Licence v3.0.



AQUIND Interconnector

- Marine Cable Corridor
- UK/France EEZ boundary line
- ICES Rectangles
- Study Area

Territorial Fishing Limits

- 12 NM
- 6 NM

Infrastructure Planning (Environmental Impact Assessment) Regulations 2017

REV	DATE	BY	DESCRIPTION	CHK	APP
02	23/11/2018	TD	FINAL ISSUE	FB	JL
01	01/10/2018	TD	FIRST DRAFT	FB	JL

DRAWING STATUS: FINAL

CLIENT: AQUIND

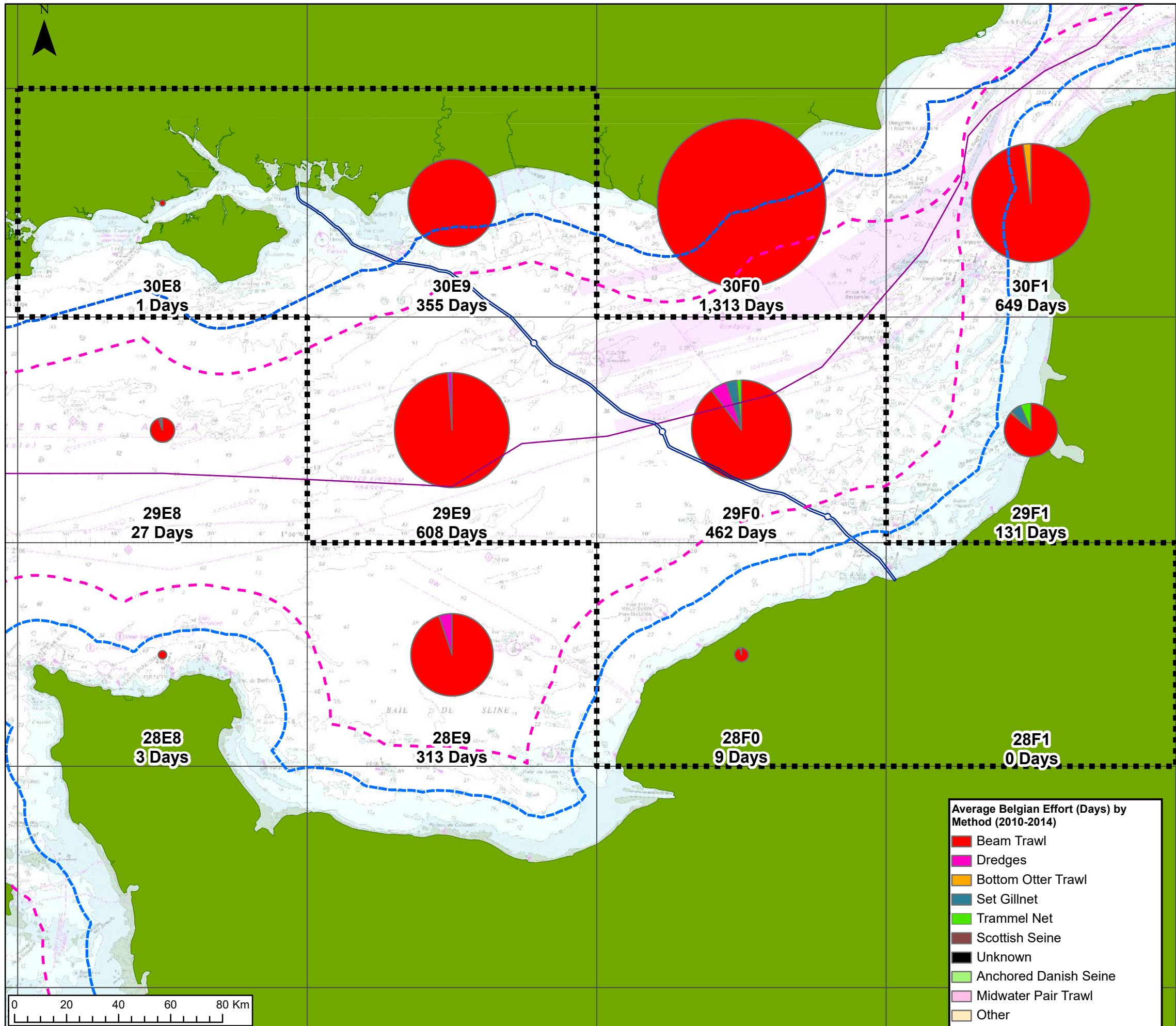
PROJECT: AQUIND Interconnector

TITLE: Figure 41. Average Belgian Landings Value (€) by Method (2010-2014)

SCALE AT A3 1:1,500,000	CHECKED: FB	APPROVED: JL
PROJECT NO: EN020022	DESIGNED: TD	DRAWN: TD
DRAWING NO: EN020022 – ES APPENDIX - 12.1 - 41		REV.NO: 02

© WSP UK Ltd

© British Crown and OceanWise, 2018. All rights reserved. License No. EK001-FN800-02664. Not to be used for Navigation. May contain public sector information licensed under the Open Government Licence v3.0.
 © Crown copyright material is reproduced with the permission of Land Registry under delegated authority from the Controller of HMSO. This material was last updated in 2018 and may not be copied, distributed, sold or published without the formal permission of Land Registry. Only an official copy of a title plan or register obtained from the Land Registry may be used for legal or other official purposes.
 May contain public sector information licensed under the Open Government Licence v3.0.



AQUIND Interconnector

- Marine Cable Corridor
- UK/France EEZ boundary line
- ICES Rectangles
- Study Area

Territorial Fishing Limits

- 12 NM
- 6 NM

Infrastructure Planning (Environmental Impact Assessment) Regulations 2017

REV	DATE	BY	DESCRIPTION	CHK	APP
02	23/11/2018	TD	FINAL ISSUE	FB	JL
01	01/10/2018	TD	FIRST DRAFT	FB	JL

DRAWING STATUS: **FINAL**

CLIENT:
AQUIND

PROJECT:
AQUIND Interconnector

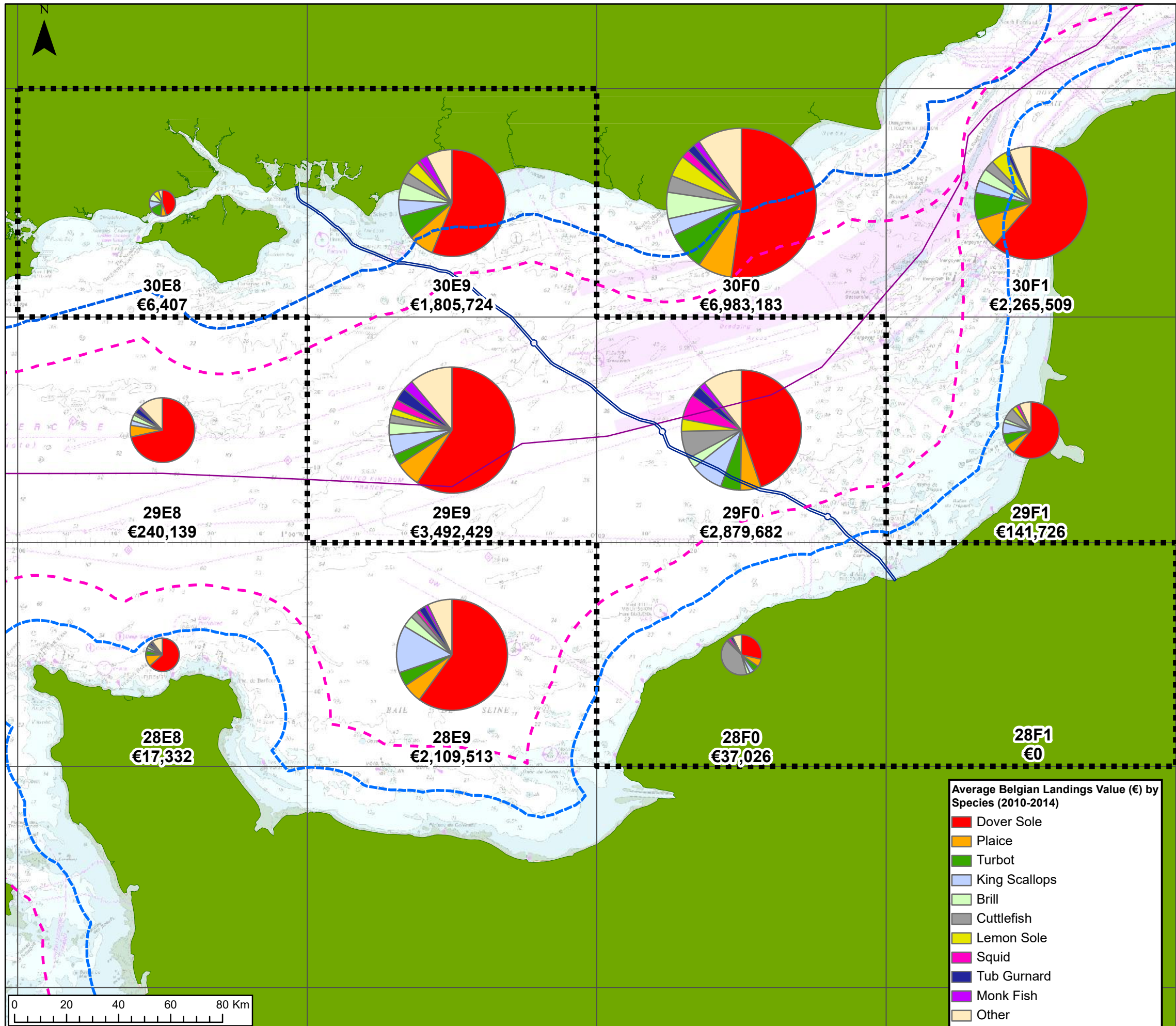
TITLE:
Figure 42. Average Belgian Effort (Days) by Method (2010-2014)

SCALE AT A3 1:1,500,000	CHECKED: FB	APPROVED: JL
----------------------------	----------------	-----------------

PROJECT NO: EN020022	DESIGNED: TD	DRAWN: TD	DATE: 23/11/2018
-------------------------	-----------------	--------------	---------------------

DRAWING NO: EN020022 - ES APPENDIX - 12.1 - 42	REV.NO: 02
---	---------------

© British Crown and OceanWise, 2018. All rights reserved. License No. EK001-FN800-02664. Not to be used for Navigation. May contain public sector information licensed under the Open Government Licence v3.0.
 © Crown copyright material is reproduced with the permission of Land Registry under delegated authority from the Controller of HMSO. This material was last updated in 2018 and may not be copied, distributed, sold or published without the formal permission of Land Registry. Only an official copy of a title plan or register obtained from the Land Registry may be used for legal or other official purposes.
 May contain public sector information licensed under the Open Government Licence v3.0.



AQUIND Interconnector

- Marine Cable Corridor
- UK/France EEZ boundary line
- ICES Rectangles
- Study Area
- Territorial Fishing Limits**
 - 12 NM
 - 6 NM

Infrastructure Planning (Environmental Impact Assessment) Regulations 2017

REV	DATE	BY	DESCRIPTION	CHK	APP
02	23/11/2018	TD	FINAL ISSUE	FB	JL
01	01/10/2018	TD	FIRST DRAFT	FB	JL

DRAWING STATUS: **FINAL**

CLIENT: **AQUIND**

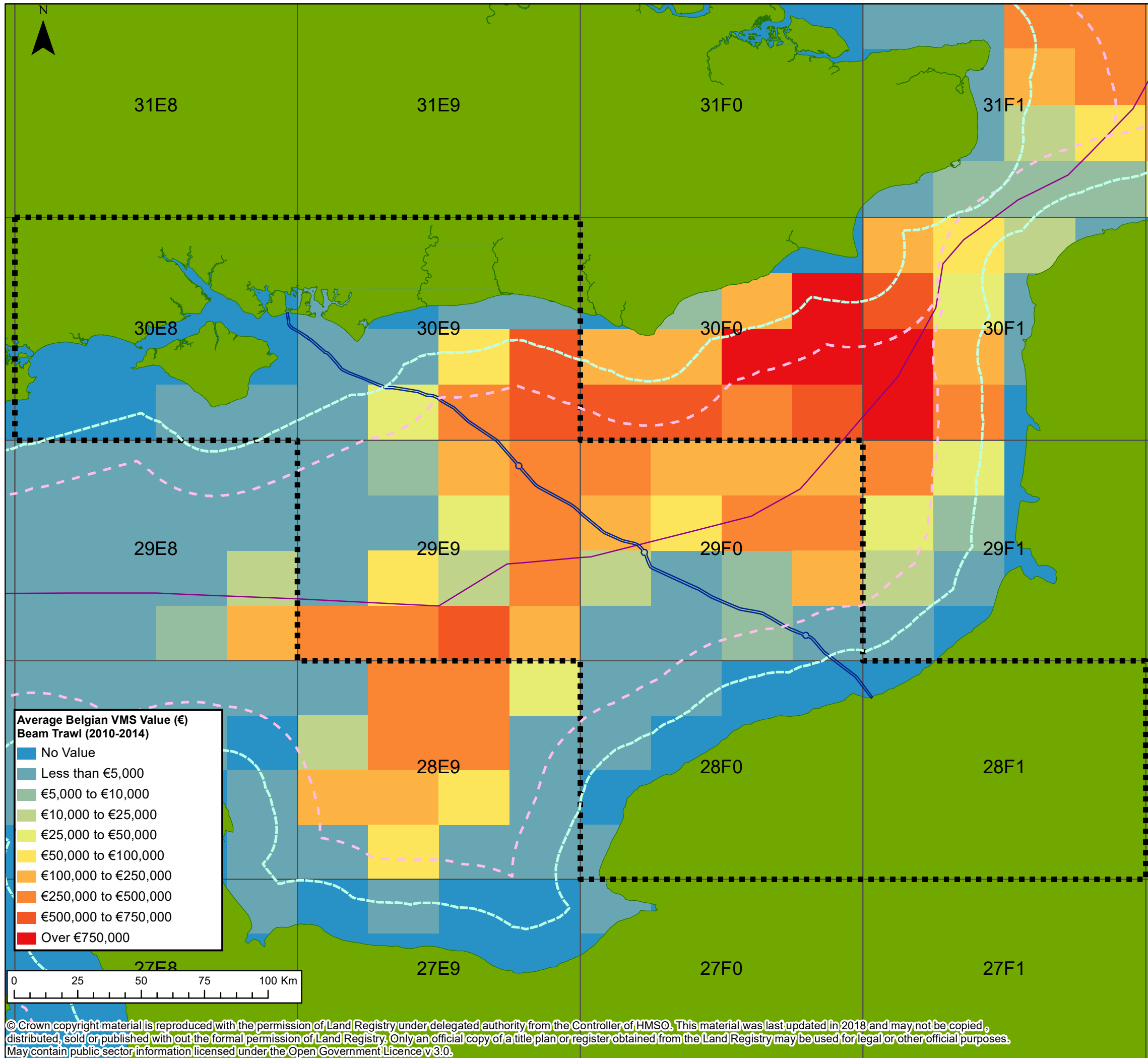
PROJECT: **AQUIND Interconnector**

TITLE: **Figure 43. Average Belgian Landings Value (€) by Species (2010-2014)**

SCALE AT A3 1:1,500,000	CHECKED: FB	APPROVED: JL
PROJECT NO: EN020022	DESIGNED: TD	DRAWN: TD
DRAWING NO: EN020022 - ES APPENDIX - 12.1 - 43		REV.NO: 02

© WSP UK Ltd

© British Crown and OceanWise, 2018. All rights reserved. License No. EK001-FN800-02664. Not to be used for Navigation. May contain public sector information licensed under the Open Government Licence v3.0.
 © Crown copyright material is reproduced with the permission of Land Registry under delegated authority from the Controller of HMSO. This material was last updated in 2018 and may not be copied, distributed, sold or published without the formal permission of Land Registry. Only an official copy of a title plan or register obtained from the Land Registry may be used for legal or other official purposes.
 May contain public sector information licensed under the Open Government Licence v3.0.



AQUIND Interconnector

- Marine Cable Corridor
- UK/France EEZ boundary line
- ICES Rectangles
- Study Area

Territorial Fishing Limits

- 12 NM
- 6 NM

Infrastructure Planning (Environmental Impact Assessment) Regulations 2017

REV	DATE	BY	DESCRIPTION	CHK	APP
02	23/11/2018	TD	FINAL ISSUE	FB	JL
01	01/10/2018	TD	FIRST DRAFT	FB	JL

DRAWING STATUS: **FINAL**

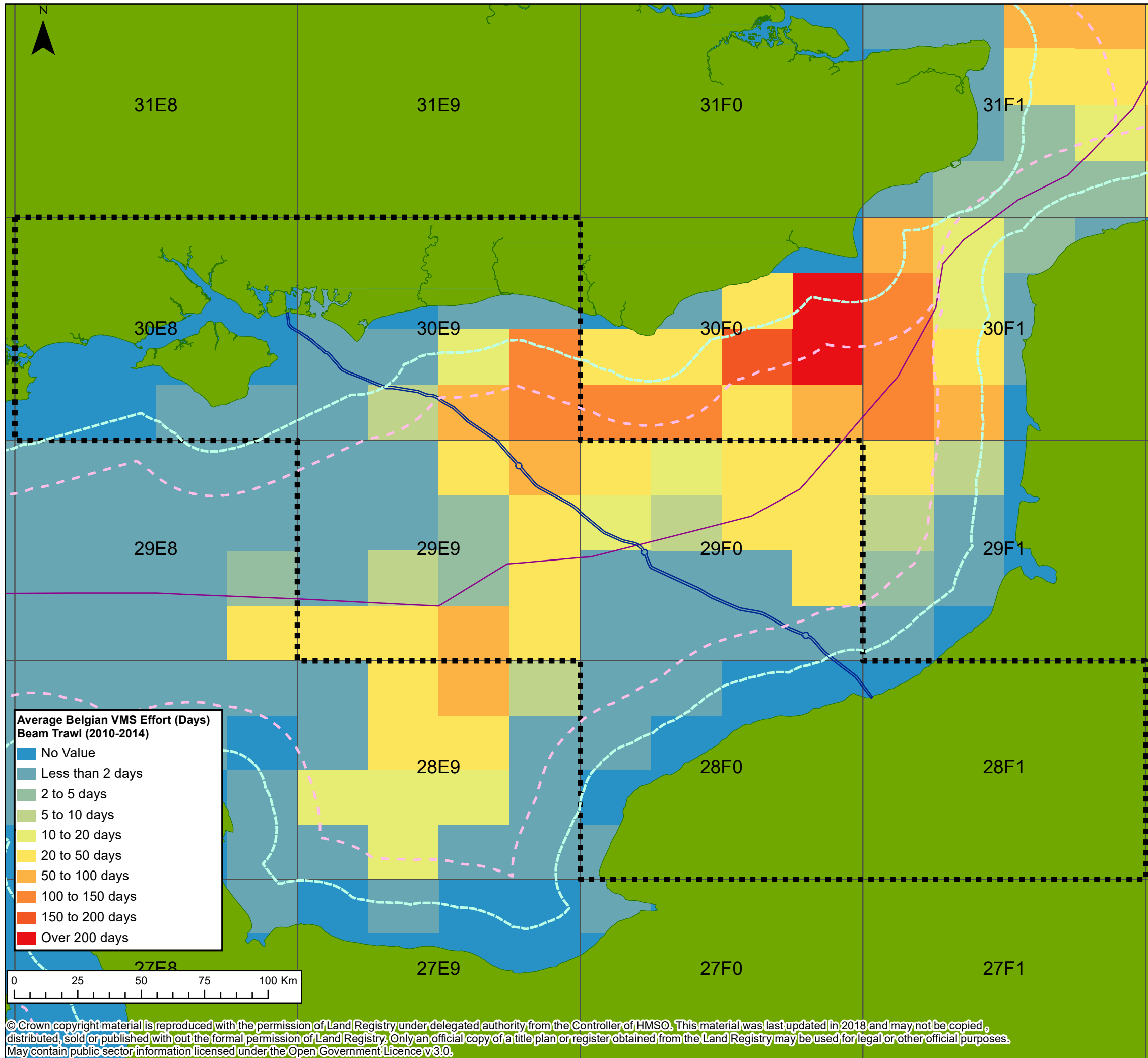
CLIENT:
AQUIND

PROJECT:
AQUIND Interconnector

TITLE:
Figure 44. Average Belgian VMS Value (€) Beam Trawl (2010-2014)

SCALE AT A3 1:1,500,000	CHECKED: FB	APPROVED: JL
PROJECT NO: EN020022	DESIGNED: TD	DRAWN: TD
DRAWING NO: EN020022 - ES APPENDIX - 12.1 - 44		DATE: 23/11/2018
REV.NO. 02		

© Crown copyright material is reproduced with the permission of Land Registry under delegated authority from the Controller of HMSO. This material was last updated in 2018 and may not be copied, distributed, sold or published with out the formal permission of Land Registry. Only an official copy of a title plan or register obtained from the Land Registry may be used for legal or other official purposes. May contain public sector information licensed under the Open Government Licence v3.0.



AQUIND Interconnector

- Marine Cable Corridor
- UK/France EEZ boundary line
- ICES Rectangles
- Study Area

Territorial Fishing Limits

- 12 NM
- 6 NM

Infrastructure Planning (Environmental Impact Assessment) Regulations 2017

REV	DATE	BY	DESCRIPTION	CHK	APP
02	23/11/2018	TD	FINAL ISSUE	FB	JL
01	01/10/2018	TD	FIRST DRAFT	FB	JL

DRAWING STATUS: **FINAL**

CLIENT:

PROJECT:

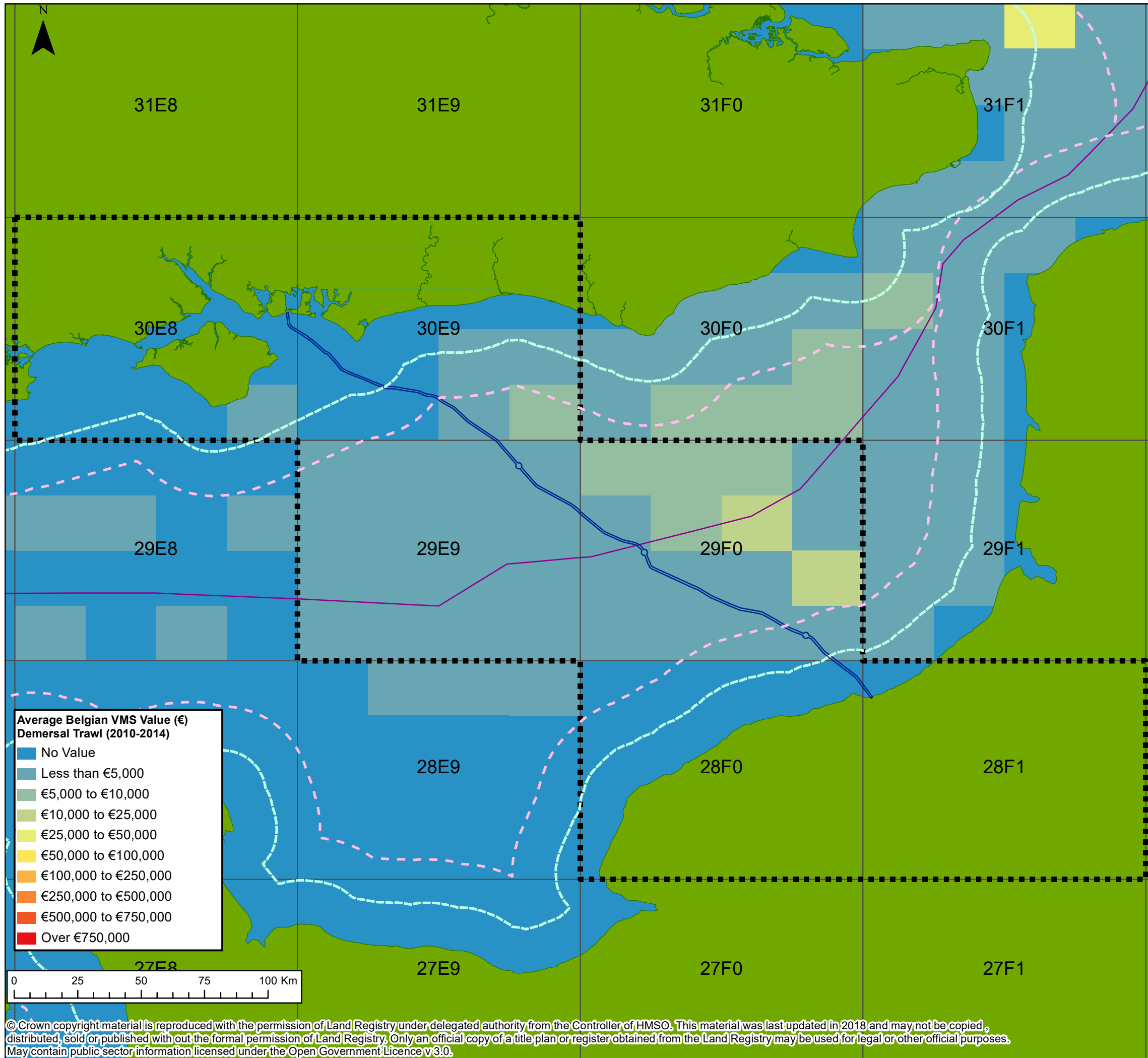
AQUIND Interconnector

TITLE:

Figure 45. Average Belgian VMS Effort (Days) Beam Trawl (2010-2014)

SCALE AT A3 1:1,500,000	CHECKED: FB	APPROVED: JL
PROJECT NO: EN020022	DESIGNED: TD	DRAWN: TD
DRAWING NO: EN020022 - ES APPENDIX - 12.1 - 45		DATE: 23/11/2018
REV.NO. 02		

© Crown copyright material is reproduced with the permission of Land Registry under delegated authority from the Controller of HMSO. This material was last updated in 2018 and may not be copied, distributed, sold or published without the formal permission of Land Registry. Only an official copy of a title plan or register obtained from the Land Registry may be used for legal or other official purposes. May contain public sector information licensed under the Open Government Licence v3.0.



AQUIND Interconnector

- Marine Cable Corridor
- UK/France EEZ boundary line
- ICES Rectangles
- Study Area

Territorial Fishing Limits

- 12 NM
- 6 NM

Infrastructure Planning (Environmental Impact Assessment)
Regulations 2017

REV	DATE	BY	DESCRIPTION	CHK	APP
02	23/11/2018	TD	FINAL ISSUE	FB	JL
01	01/10/2018	TD	FIRST DRAFT	FB	JL

DRAWING STATUS: **FINAL**

CLIENT:
AQUIND

PROJECT:
AQUIND Interconnector

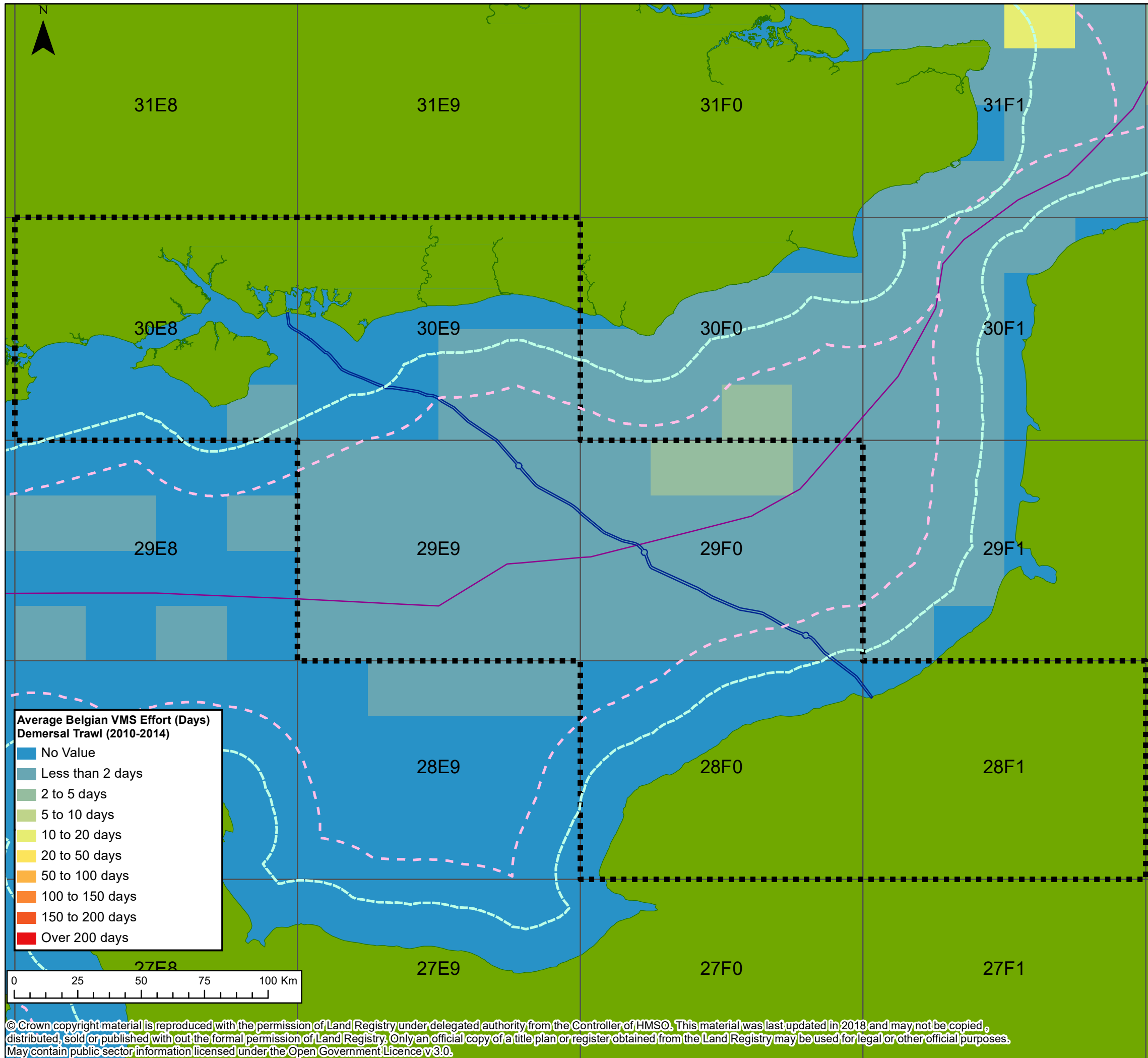
TITLE:
Figure 46. Average Belgian VMS Value (€)
Demersal Trawl (2010-2014)

SCALE AT A3 1:1,500,000	CHECKED: FB	APPROVED: JL
----------------------------	----------------	-----------------

PROJECT NO: EN020022	DESIGNED: TD	DRAWN: TD	DATE: 23/11/2018
-------------------------	-----------------	--------------	---------------------

DRAWING NO: EN020022 - ES APPENDIX - 12.1 - 46	REV.NO: 02
---	---------------

© Crown copyright material is reproduced with the permission of Land Registry under delegated authority from the Controller of HMSO. This material was last updated in 2018 and may not be copied, distributed, sold or published without the formal permission of Land Registry. Only an official copy of a title plan or register obtained from the Land Registry may be used for legal or other official purposes. May contain public sector information licensed under the Open Government Licence v3.0.



AQUIND Interconnector

- Marine Cable Corridor
- UK/France EEZ boundary line
- ICES Rectangles
- Study Area

Territorial Fishing Limits

- 12 NM
- 6 NM

Infrastructure Planning (Environmental Impact Assessment) Regulations 2017

REV	DATE	BY	DESCRIPTION	CHK	APP
02	23/11/2018	TD	FINAL ISSUE	FB	JL
01	01/10/2018	TD	FIRST DRAFT	FB	JL

DRAWING STATUS: **FINAL**

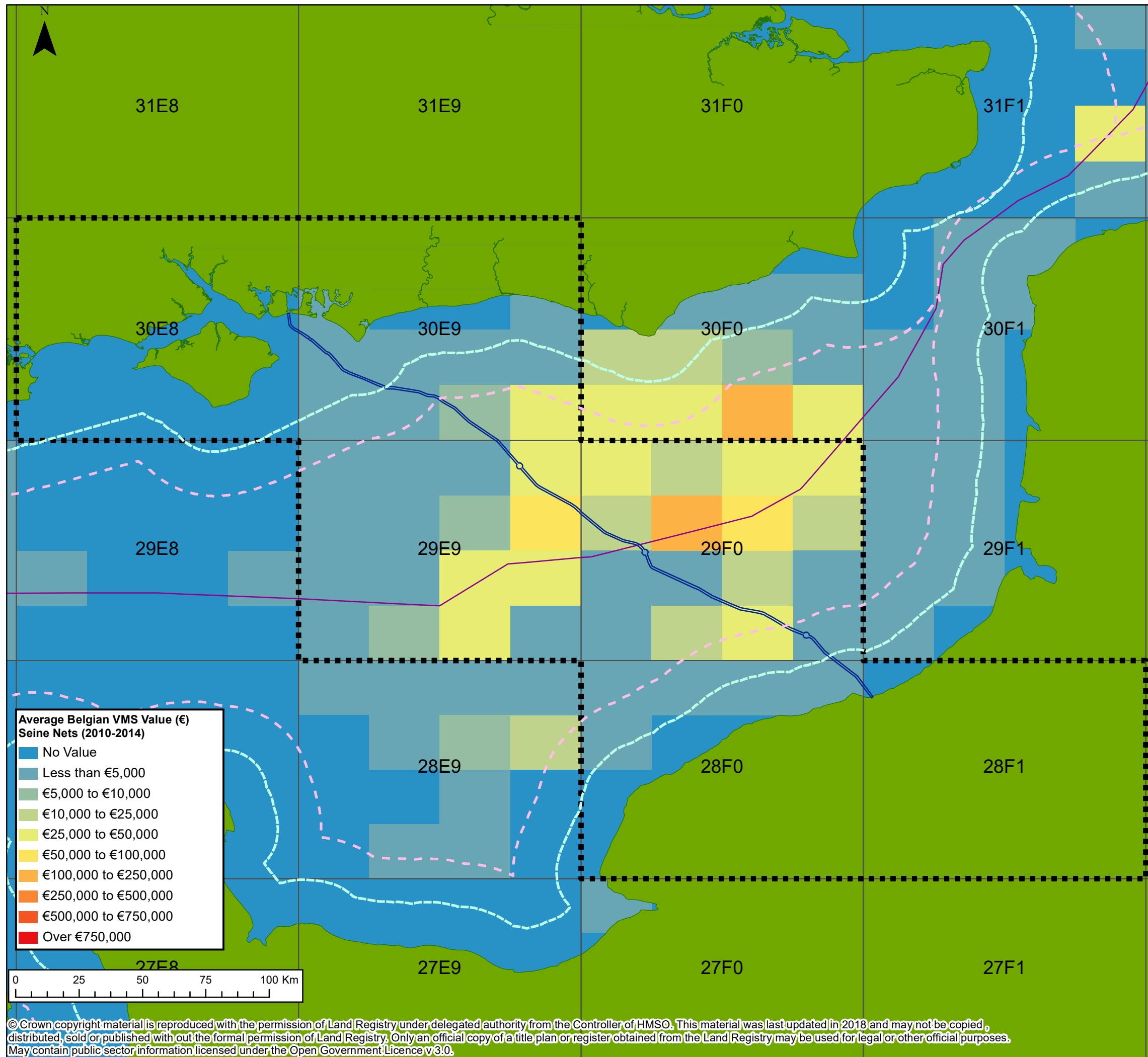
CLIENT:
AQUIND

PROJECT:
AQUIND Interconnector

TITLE:
Figure 47. Average Belgian VMS Effort (Days) Demersal Trawl (2010-2014)

SCALE AT A3 1:1,500,000	CHECKED: FB	APPROVED: JL
PROJECT NO: EN020022	DESIGNED: TD	DRAWN: TD
DRAWING NO: EN020022 - ES APPENDIX - 12.1 - 47		DATE: 23/11/2018
REV.NO. 02		

© Crown copyright material is reproduced with the permission of Land Registry under delegated authority from the Controller of HMSO. This material was last updated in 2018 and may not be copied, distributed, sold or published without the formal permission of Land Registry. Only an official copy of a title plan or register obtained from the Land Registry may be used for legal or other official purposes. May contain public sector information licensed under the Open Government Licence v3.0.



AQUIND Interconnector

- Marine Cable Corridor
- UK/France EEZ boundary line
- ICES Rectangles
- Study Area

Territorial Fishing Limits

- 12 NM
- 6 NM

Infrastructure Planning (Environmental Impact Assessment) Regulations 2017

REV	DATE	BY	DESCRIPTION	CHK	APP
02	23/11/2018	TD	FINAL ISSUE	FB	JL
01	01/10/2018	TD	FIRST DRAFT	FB	JL

DRAWING STATUS: **FINAL**

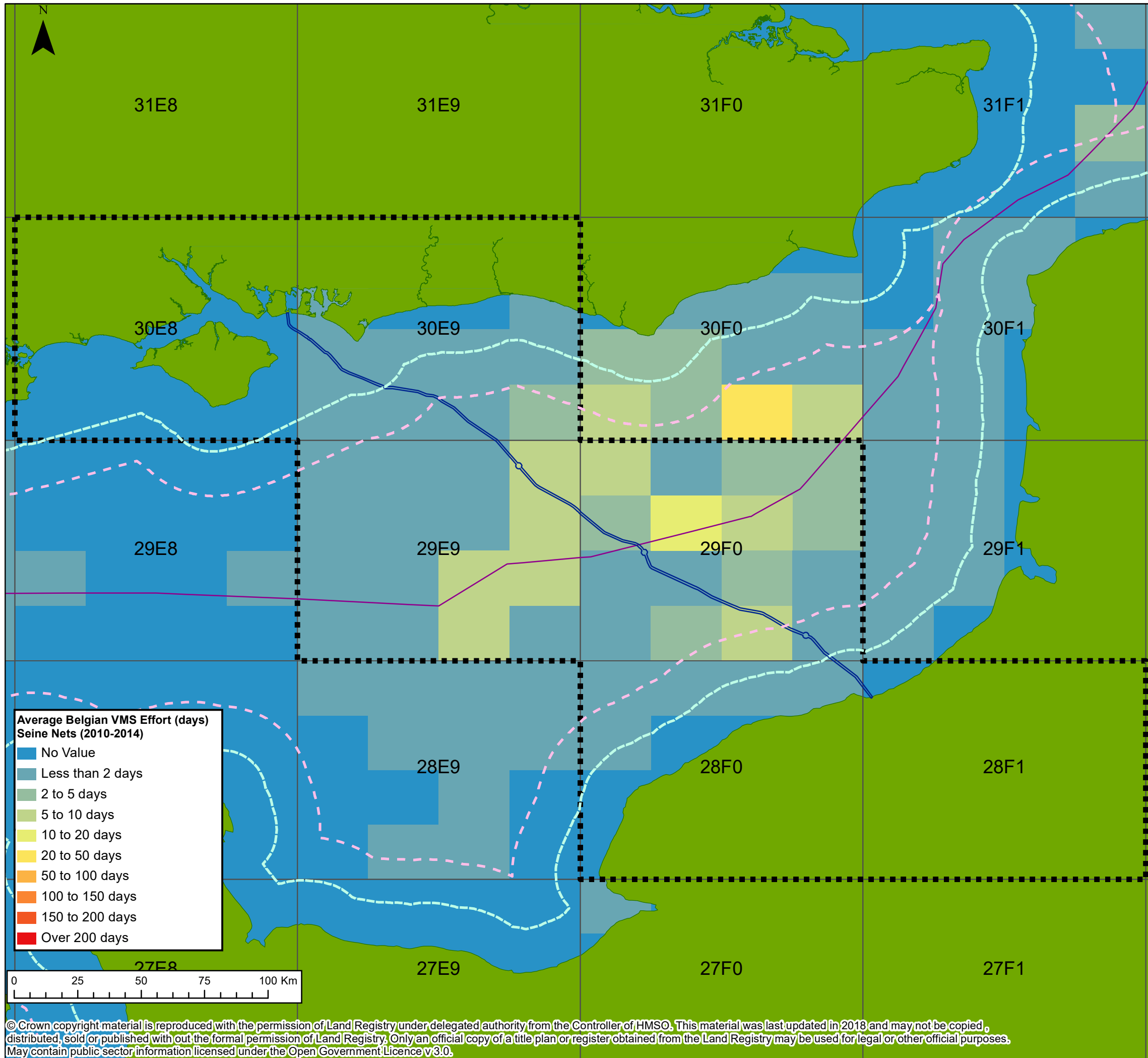
CLIENT:
AQUIND

PROJECT:
AQUIND Interconnector

TITLE:
Figure 48. Average Belgian VMS Value (€) Seine Nets (2010-2014)

SCALE AT A3 1:1,500,000	CHECKED: FB	APPROVED: JL
PROJECT NO: EN020022	DESIGNED: TD	DRAWN: TD
DRAWING NO: EN020022 - ES APPENDIX - 12.1 - 48		DATE: 23/11/2018
REV.NO. 02		

© Crown copyright material is reproduced with the permission of Land Registry under delegated authority from the Controller of HMSO. This material was last updated in 2018 and may not be copied, distributed, sold or published with out the formal permission of Land Registry. Only an official copy of a title plan or register obtained from the Land Registry may be used for legal or other official purposes. May contain public sector information licensed under the Open Government Licence v3.0.



AQUIND Interconnector

- Marine Cable Corridor
- UK/France EEZ boundary line
- ICES Rectangles
- Study Area

Territorial Fishing Limits

- 12 NM
- 6 NM

Infrastructure Planning (Environmental Impact Assessment) Regulations 2017

REV	DATE	BY	DESCRIPTION	CHK	APP
02	23/11/2018	TD	FINAL ISSUE	FB	JL
01	01/10/2018	TD	FIRST DRAFT	FB	JL

DRAWING STATUS: **FINAL**

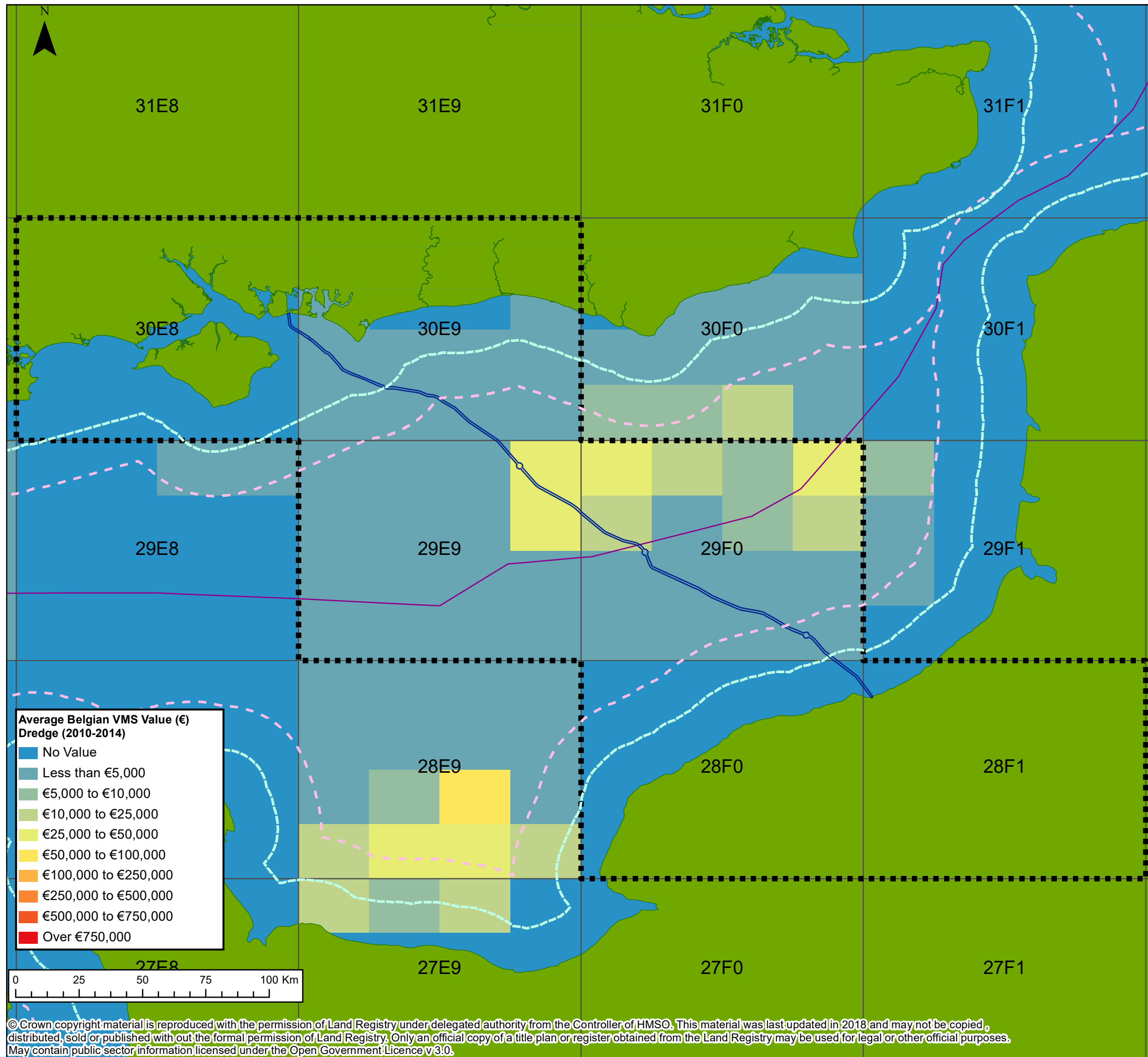
CLIENT:
AQUIND

PROJECT:
AQUIND Interconnector

TITLE:
Figure 49. Average Belgian VMS Effort (days) Seine Nets (2010-2014)

SCALE AT A3 1:1,500,000	CHECKED: FB	APPROVED: JL
PROJECT NO: EN020022	DESIGNED: TD	DRAWN: TD
DRAWING NO: EN020022 - ES APPENDIX - 12.1 - 49		REV.NO. 02

© Crown copyright material is reproduced with the permission of Land Registry under delegated authority from the Controller of HMSO. This material was last updated in 2018 and may not be copied, distributed, sold or published without the formal permission of Land Registry. Only an official copy of a title plan or register obtained from the Land Registry may be used for legal or other official purposes. May contain public sector information licensed under the Open Government Licence v3.0.



AQUIND Interconnector

- Marine Cable Corridor
- UK/France EEZ boundary line
- ICES Rectangles
- Study Area

Territorial Fishing Limits

- 12 NM
- 6 NM

Infrastructure Planning (Environmental Impact Assessment) Regulations 2017

REV	DATE	BY	DESCRIPTION	CHK	APP
02	23/11/2018	TD	FINAL ISSUE	FB	JL
01	01/10/2018	TD	FIRST DRAFT	FB	JL

DRAWING STATUS: **FINAL**

CLIENT:

PROJECT:

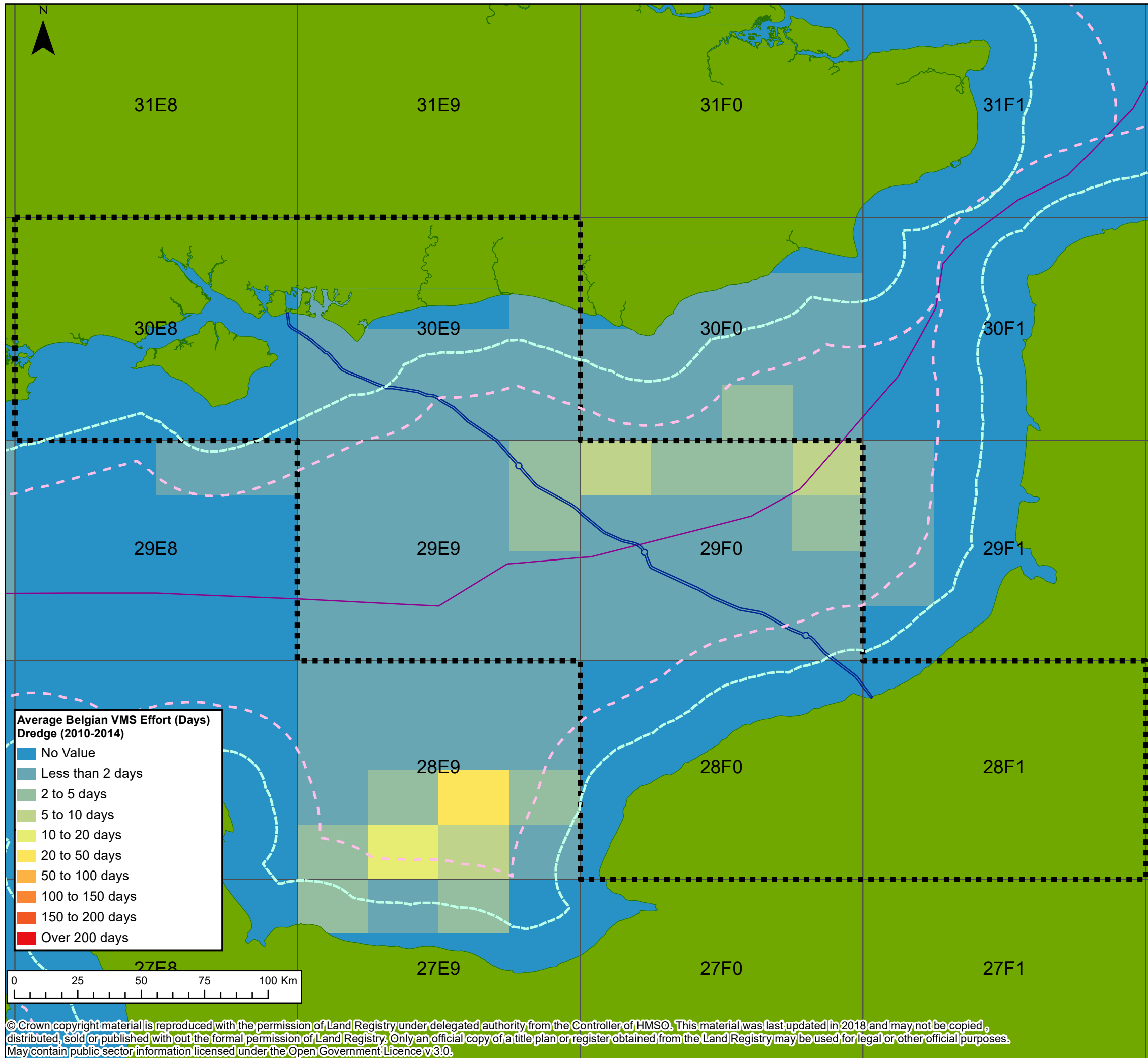
AQUIND Interconnector

TITLE:

Figure 50. Average Belgian VMS Value (€) Dredge (2010-2014)

SCALE AT A3 1:1,500,000	CHECKED: FB	APPROVED: JL
PROJECT NO: EN020022	DESIGNED: TD	DRAWN: TD
DRAWING NO: EN020022 - ES APPENDIX - 12.1 - 50		DATE: 23/11/2018
REV.NO: 02		

© Crown copyright material is reproduced with the permission of Land Registry under delegated authority from the Controller of HMSO. This material was last updated in 2018 and may not be copied, distributed, sold or published without the formal permission of Land Registry. Only an official copy of a title plan or register obtained from the Land Registry may be used for legal or other official purposes. May contain public sector information licensed under the Open Government Licence v3.0.



AQUIND Interconnector

- Marine Cable Corridor
- UK/France EEZ boundary line
- ICES Rectangles
- Study Area

Territorial Fishing Limits

- 12 NM
- 6 NM

Infrastructure Planning (Environmental Impact Assessment) Regulations 2017

REV	DATE	BY	DESCRIPTION	CHK	APP
02	23/11/2018	TD	FINAL ISSUE	FB	JL
01	01/10/2018	TD	FIRST DRAFT	FB	JL

DRAWING STATUS: **FINAL**

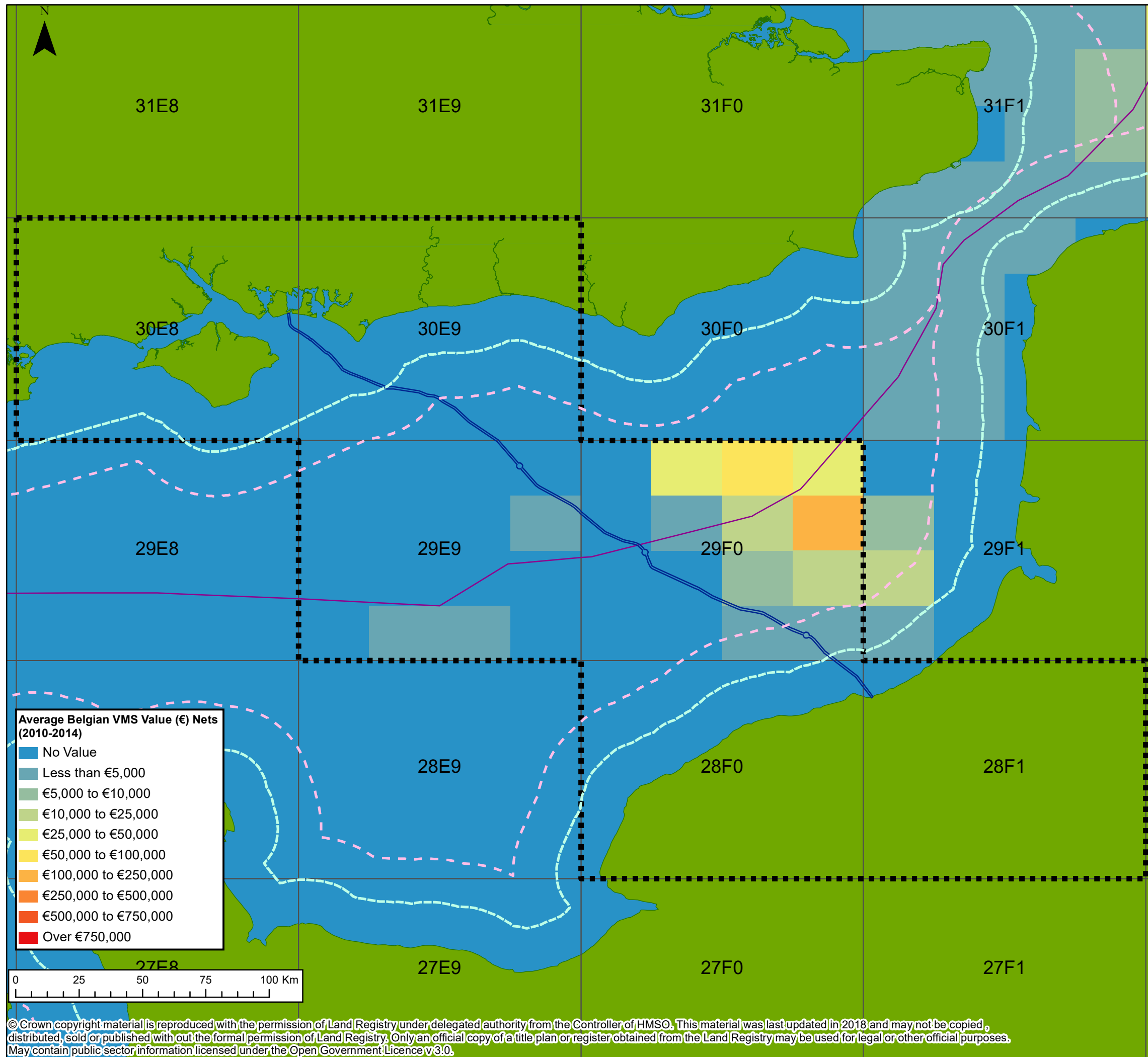
CLIENT:
AQUIND

PROJECT:
AQUIND Interconnector

TITLE:
Figure 51. Average Belgian VMS Effort (Days) Dredge (2010-2014)

SCALE AT A3 1:1,500,000	CHECKED: FB	APPROVED: JL
PROJECT NO: EN020022	DESIGNED: TD	DRAWN: TD
DRAWING NO: EN020022 - ES APPENDIX - 12.1 - 51		DATE: 23/11/2018
REV.NO. 02		

© Crown copyright material is reproduced with the permission of Land Registry under delegated authority from the Controller of HMSO. This material was last updated in 2018 and may not be copied, distributed, sold or published without the formal permission of Land Registry. Only an official copy of a title plan or register obtained from the Land Registry may be used for legal or other official purposes. May contain public sector information licensed under the Open Government Licence v3.0.



AQUIND Interconnector

- Marine Cable Corridor
- UK/France EEZ boundary line
- ICES Rectangles
- Study Area

Territorial Fishing Limits

- 12 NM
- 6 NM

Infrastructure Planning (Environmental Impact Assessment) Regulations 2017

REV	DATE	BY	DESCRIPTION	CHK	APP
02	23/11/2018	TD	FINAL ISSUE	FB	JL
01	01/10/2018	TD	FIRST DRAFT	FB	JL

DRAWING STATUS: **FINAL**

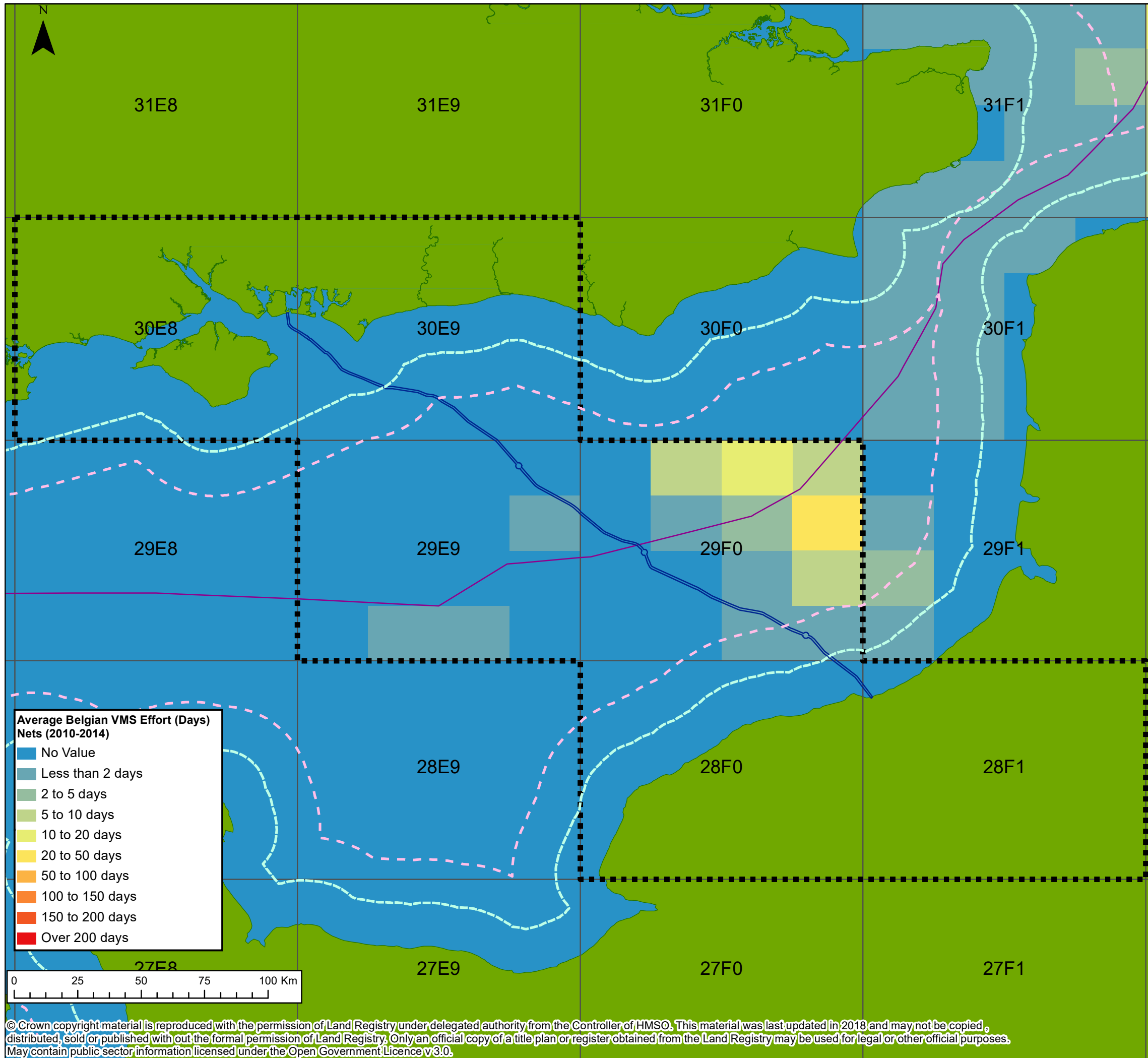
CLIENT:

PROJECT:
AQUIND Interconnector

TITLE:
Figure 52. Average Belgian VMS Value (€) Nets (2010-2014)

SCALE AT A3 1:1,500,000	CHECKED: FB	APPROVED: JL
PROJECT NO: EN020022	DESIGNED: TD	DRAWN: TD
DRAWING NO: EN020022 - ES APPENDIX - 12.1 - 52		DATE: 23/11/2018
REV.NO. 02		

© Crown copyright material is reproduced with the permission of Land Registry under delegated authority from the Controller of HMSO. This material was last updated in 2018 and may not be copied, distributed, sold or published with out the formal permission of Land Registry. Only an official copy of a title plan or register obtained from the Land Registry may be used for legal or other official purposes. May contain public sector information licensed under the Open Government Licence v3.0.



AQUIND Interconnector

- Marine Cable Corridor
- UK/France EEZ boundary line
- ICES Rectangles
- Study Area

Territorial Fishing Limits

- 12 NM
- 6 NM

Infrastructure Planning (Environmental Impact Assessment) Regulations 2017

REV	DATE	BY	DESCRIPTION	CHK	APP
02	23/11/2018	TD	FINAL ISSUE	FB	JL
01	01/10/2018	TD	FIRST DRAFT	FB	JL

DRAWING STATUS: **FINAL**

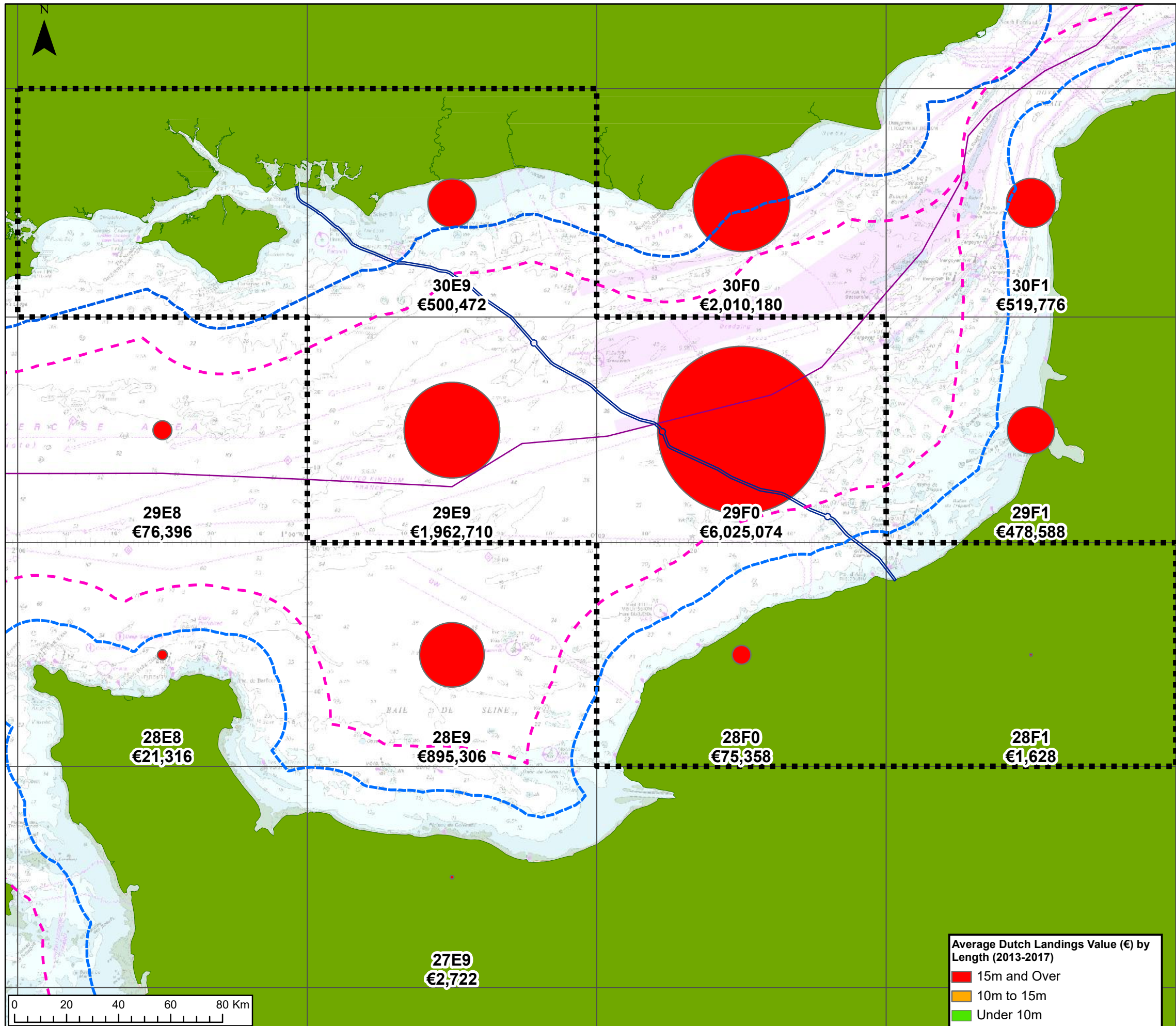
CLIENT:
AQUIND

PROJECT:
AQUIND Interconnector

TITLE:
Figure 53. Average Belgian VMS Effort (Days) Nets (2010-2014)

SCALE AT A3 1:1,500,000	CHECKED: FB	APPROVED: JL
PROJECT NO: EN020022	DESIGNED: TD	DRAWN: TD
DRAWING NO: EN020022 - ES APPENDIX - 12.1 - 53		DATE: 23/11/2018
REV.NO: 02		

© Crown copyright material is reproduced with the permission of Land Registry under delegated authority from the Controller of HMSO. This material was last updated in 2018 and may not be copied, distributed, sold or published without the formal permission of Land Registry. Only an official copy of a title plan or register obtained from the Land Registry may be used for legal or other official purposes. May contain public sector information licensed under the Open Government Licence v3.0.



AQUIND Interconnector

- Marine Cable Corridor
- UK/France EEZ boundary line
- ICES Rectangles
- Study Area

Territorial Fishing Limits

- 12 NM
- 6 NM

Infrastructure Planning (Environmental Impact Assessment) Regulations 2017

REV	DATE	BY	DESCRIPTION	CHK	APP
02	23/11/2018	TD	FINAL ISSUE	FB	JL
01	01/10/2018	TD	FIRST DRAFT	FB	JL

DRAWING STATUS: **FINAL**

CLIENT: **AQUIND**

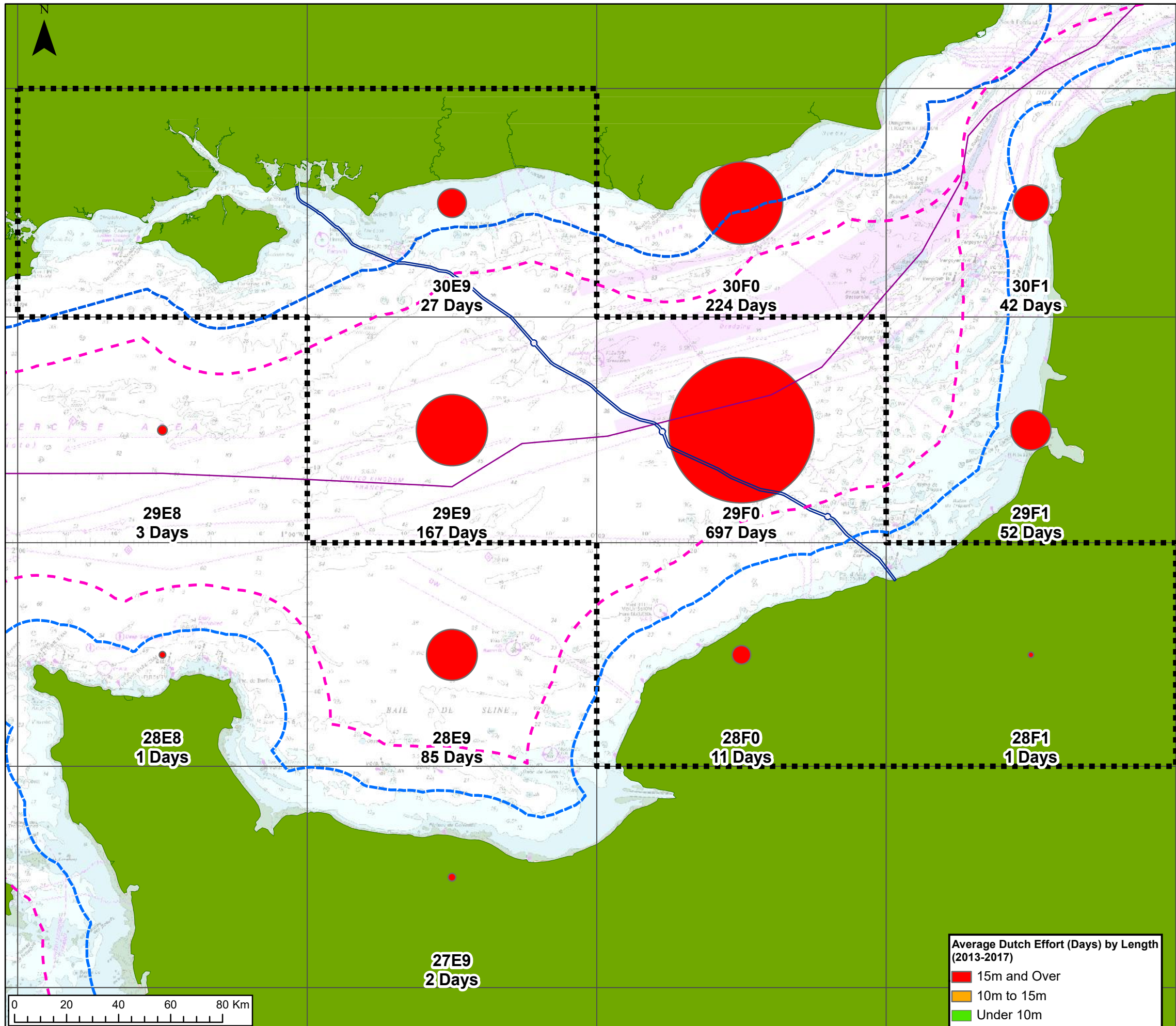
PROJECT: **AQUIND Interconnector**

TITLE: **Figure 54. Average Dutch Landings Value (€) by Length (2013-2017)**

SCALE AT A3 1:1,500,000	CHECKED: FB	APPROVED: JL
PROJECT NO: EN020022	DESIGNED: TD	DRAWN: TD
DRAWING NO: EN020022 - ES APPENDIX - 12.1 - 54		REV.NO: 02

© WSP UK Ltd

© British Crown and OceanWise, 2018. All rights reserved. License No. EK001-FN800-02664. Not to be used for Navigation. May contain public sector information licensed under the Open Government Licence v3.0.
 © Crown copyright material is reproduced with the permission of Land Registry under delegated authority from the Controller of HMSO. This material was last updated in 2018 and may not be copied, distributed, sold or published without the formal permission of Land Registry. Only an official copy of a title plan or register obtained from the Land Registry may be used for legal or other official purposes.
 May contain public sector information licensed under the Open Government Licence v3.0.



AQUIND Interconnector

- Marine Cable Corridor
- UK/France EEZ boundary line
- ICES Rectangles
- Study Area

Territorial Fishing Limits

- 12 NM
- 6 NM

Infrastructure Planning (Environmental Impact Assessment) Regulations 2017

REV	DATE	BY	DESCRIPTION	CHK	APP
02	23/11/2018	TD	FINAL ISSUE	FB	JL
01	01/10/2018	TD	FIRST DRAFT	FB	JL

DRAWING STATUS: **FINAL**

CLIENT: **AQUIND**

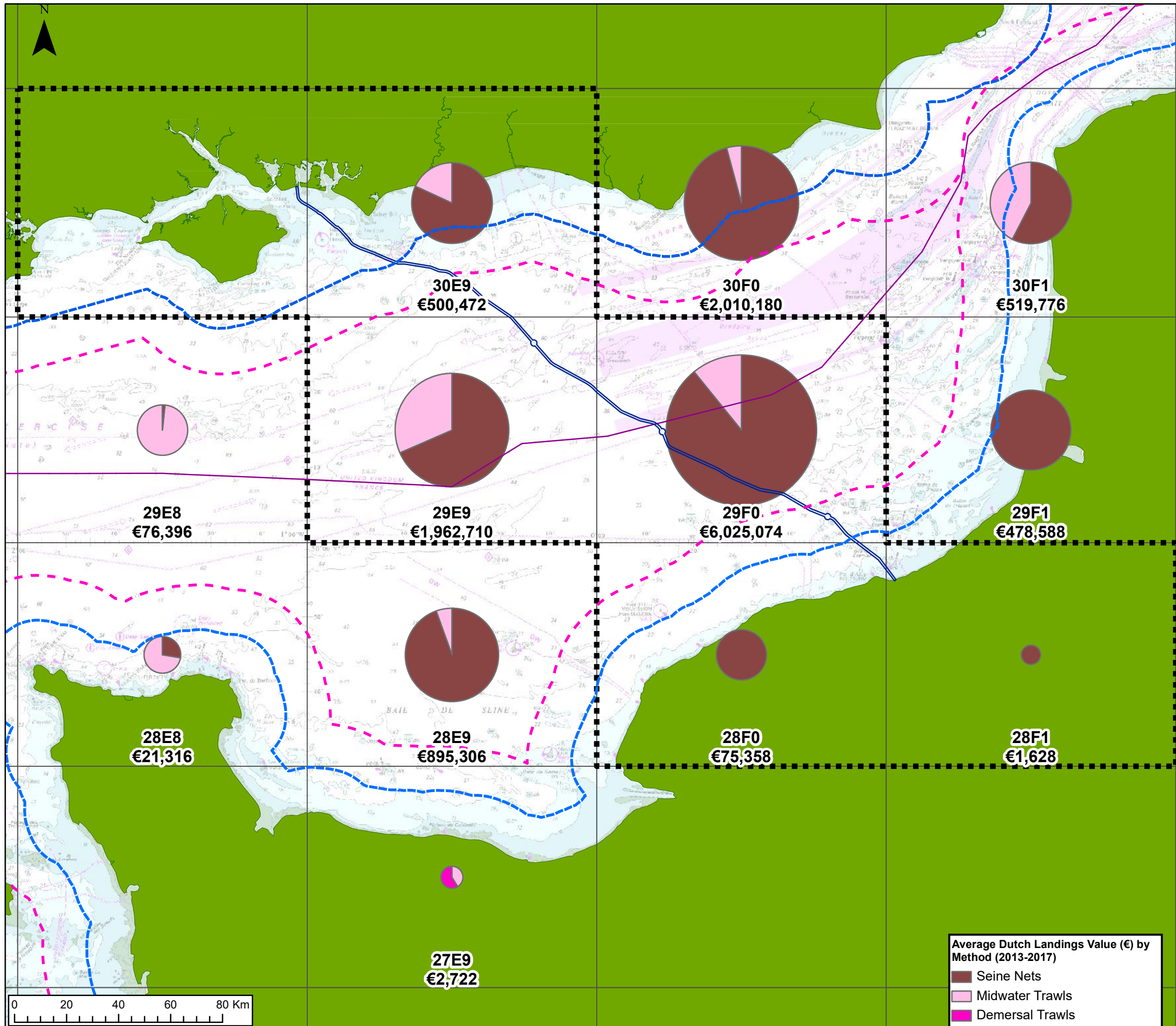
PROJECT: **AQUIND Interconnector**

TITLE: **Figure 55. Average Dutch Effort (Days) by Length (2013-2017)**

SCALE AT A3 1:1,500,000	CHECKED: FB	APPROVED: JL
PROJECT NO: EN020022	DESIGNED: TD	DRAWN: TD
DRAWING NO: EN020022 - ES APPENDIX - 12.1 - 55		REV.NO: 02

© WSP UK Ltd

© British Crown and OceanWise, 2018. All rights reserved. License No. EK001-FN800-02664. Not to be used for Navigation. May contain public sector information licensed under the Open Government Licence v3.0.
 © Crown copyright material is reproduced with the permission of Land Registry under delegated authority from the Controller of HMSO. This material was last updated in 2018 and may not be copied, distributed, sold or published without the formal permission of Land Registry. Only an official copy of a title plan or register obtained from the Land Registry may be used for legal or other official purposes.
 May contain public sector information licensed under the Open Government Licence v3.0.



AQUIND Interconnector

- Marine Cable Corridor
- UK/France EEZ boundary line
- ICES Rectangles
- Study Area

Territorial Fishing Limits

- 12 NM
- 6 NM

Infrastructure Planning (Environmental Impact Assessment) Regulations 2017

REV	DATE	BY	DESCRIPTION	CHK	APP
02	23/11/2018	TD	FINAL ISSUE	FB	JL
01	01/10/2018	TD	FIRST DRAFT	FB	JL

DRAWING STATUS: **FINAL**

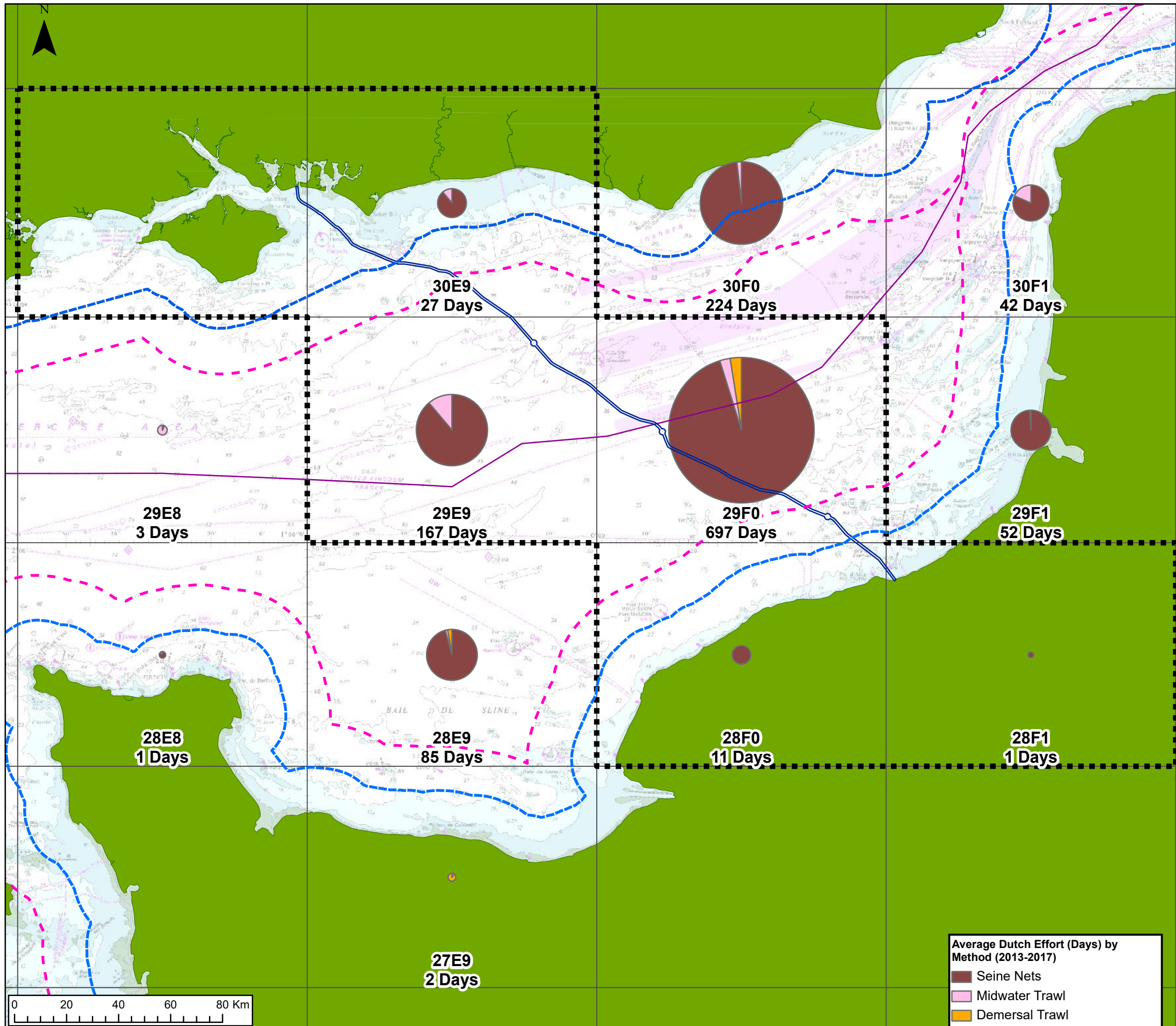
CLIENT:
AQUIND

PROJECT:
AQUIND Interconnector

TITLE:
Figure 56. Average Dutch Landings Value (€) by Method (2013-2017)

SCALE AT A3 1:1,500,000	CHECKED: FB	APPROVED: JL
PROJECT NO: EN020022	DESIGNED: TD	DRAWN: TD
DRAWING NO: EN020022 - ES APPENDIX - 12.1 - 56		REV.NO: 02

© British Crown and OceanWise, 2018. All rights reserved. License No. EK001-FN800-02664. Not to be used for Navigation. May contain public sector information licensed under the Open Government Licence v3.0.
 © Crown copyright material is reproduced with the permission of Land Registry under delegated authority from the Controller of HMSO. This material was last updated in 2018 and may not be copied, distributed, sold or published without the formal permission of Land Registry. Only an official copy of a title plan or register obtained from the Land Registry may be used for legal or other official purposes.
 May contain public sector information licensed under the Open Government Licence v3.0.



AQUIND Interconnector

- Marine Cable Corridor
- UK/France EEZ boundary line
- ICES Rectangles
- Study Area

Territorial Fishing Limits

- 12 NM
- 6 NM

Infrastructure Planning (Environmental Impact Assessment) Regulations 2017

REV	DATE	BY	DESCRIPTION	CHK	APP
02	23/11/2018	TD	FINAL ISSUE	FB	JL
01	01/10/2018	TD	FIRST DRAFT	FB	JL

DRAWING STATUS: **FINAL**

CLIENT: **AQUIND**

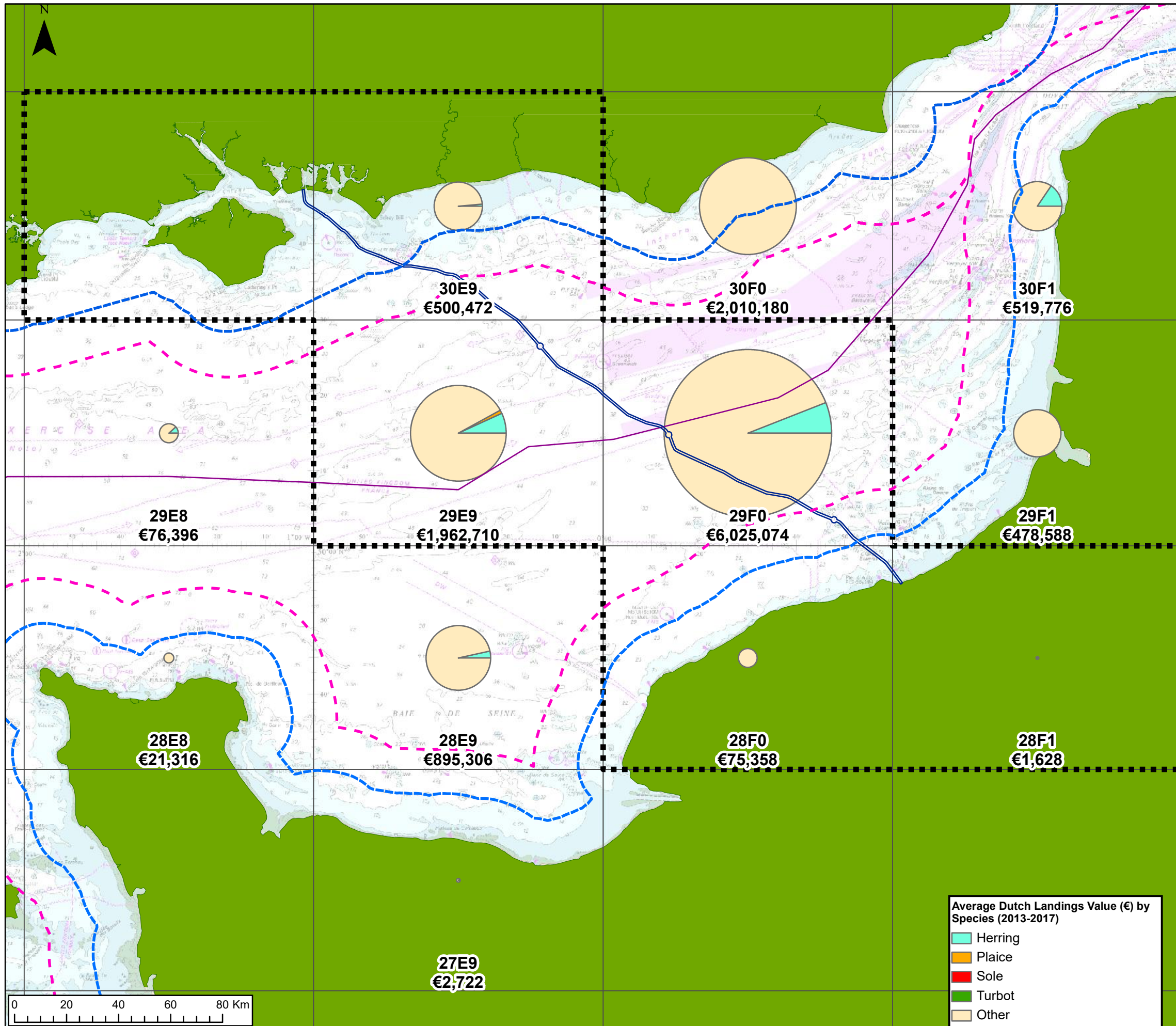
PROJECT: **AQUIND Interconnector**

TITLE: **Figure 57. Average Dutch Effort (Days) by Method (2013-2017)**

SCALE AT A3 1:1,500,000	CHECKED: FB	APPROVED: JL
PROJECT NO: EN020022	DESIGNED: TD	DRAWN: TD
DRAWING NO: EN020022 - ES APPENDIX - 12.1 - 57		REV.NO: 02

© WSP UK Ltd

© British Crown and OceanWise, 2018. All rights reserved. License No. EK001-FN800-02664. Not to be used for Navigation. May contain public sector information licensed under the Open Government Licence v3.0.
 © Crown copyright material is reproduced with the permission of Land Registry under delegated authority from the Controller of HMSO. This material was last updated in 2018 and may not be copied, distributed, sold or published without the formal permission of Land Registry. Only an official copy of a title plan or register obtained from the Land Registry may be used for legal or other official purposes.
 May contain public sector information licensed under the Open Government Licence v3.0.



AQUIND Interconnector

- Marine Cable Corridor
- UK/France EEZ boundary line
- ICES Rectangles
- Study Area

Territorial Fishing Limits

- 12 NM
- 6 NM

Infrastructure Planning (Environmental Impact Assessment) Regulations 2017

REV	DATE	BY	DESCRIPTION	CHK	APP
02	23/11/2018	TD	FINAL ISSUE	FB	JL
01	01/10/2018	TD	FIRST DRAFT	FB	JL

DRAWING STATUS: **FINAL**

CLIENT:

PROJECT: **AQUIND Interconnector**

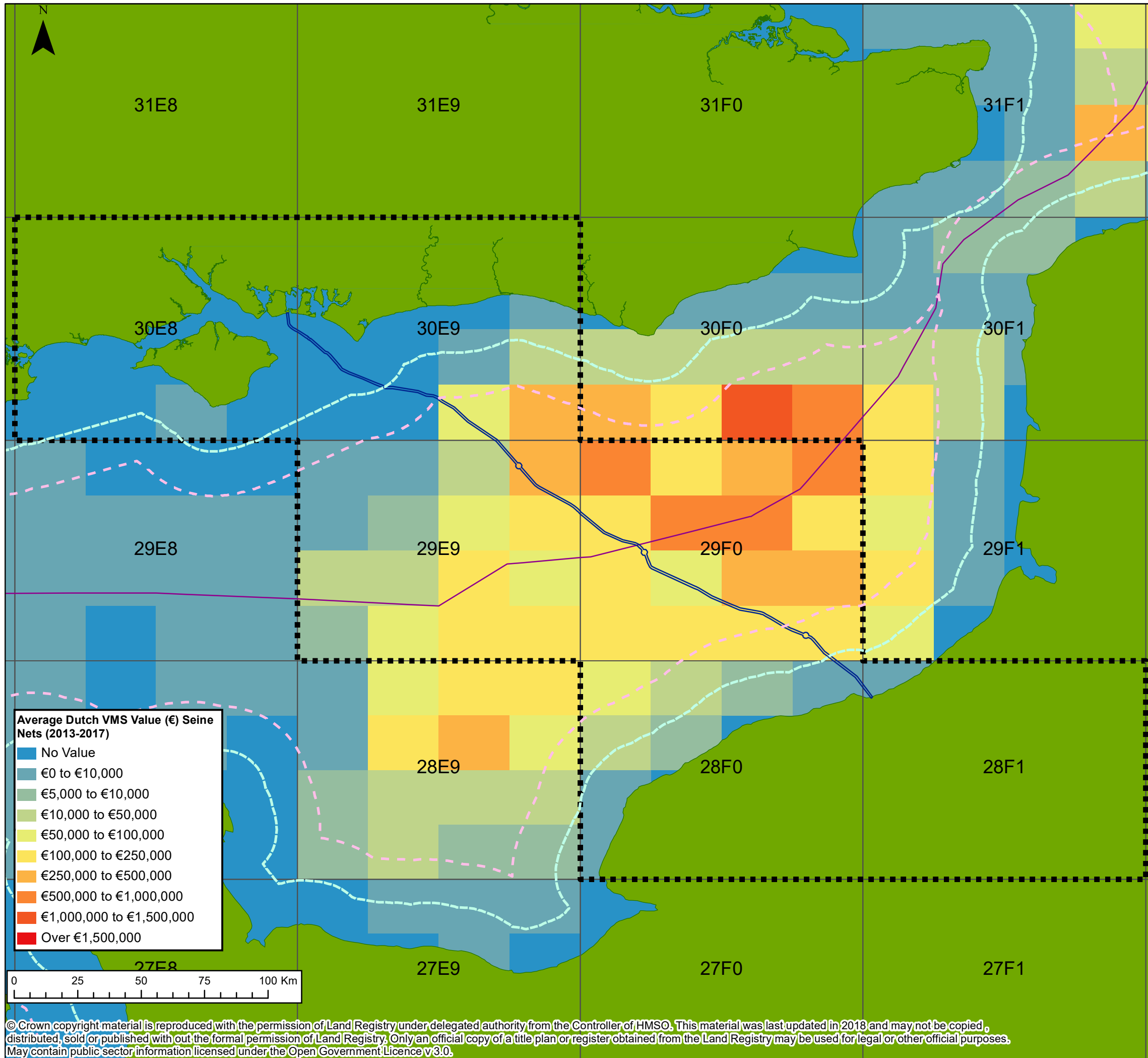
TITLE: **Figure 58. Average Dutch Landings Value (€) by Species (2013-2017)**

SCALE AT A3 1:1,500,000	CHECKED: FB	APPROVED: JL
----------------------------	----------------	-----------------

PROJECT NO: EN020022	DESIGNED: TD	DRAWN: TD	DATE: 23/11/2018
-------------------------	-----------------	--------------	---------------------

DRAWING NO: EN020022 - ES APPENDIX - 12.1 - 58	REV.NO: 02
---	---------------

© British Crown and OceanWise, 2018. All rights reserved. License No. EK001-FN800-02664. Not to be used for Navigation. May contain public sector information licensed under the Open Government Licence v3.0.
 © Crown copyright material is reproduced with the permission of Land Registry under delegated authority from the Controller of HMSO. This material was last updated in 2018 and may not be copied, distributed, sold or published without the formal permission of Land Registry. Only an official copy of a title plan or register obtained from the Land Registry may be used for legal or other official purposes.
 May contain public sector information licensed under the Open Government Licence v3.0.



AQUIND Interconnector

- Marine Cable Corridor
- UK/France EEZ boundary line
- ICES Rectangles
- Study Area

Territorial Fishing Limits

- 12 NM
- 6 NM

Infrastructure Planning (Environmental Impact Assessment) Regulations 2017

REV	DATE	BY	DESCRIPTION	CHK	APP
02	23/11/2018	TD	FINAL ISSUE	FB	JL
01	01/10/2018	TD	FIRST DRAFT	FB	JL

DRAWING STATUS: **FINAL**

CLIENT:
AQUIND

PROJECT:
AQUIND Interconnector

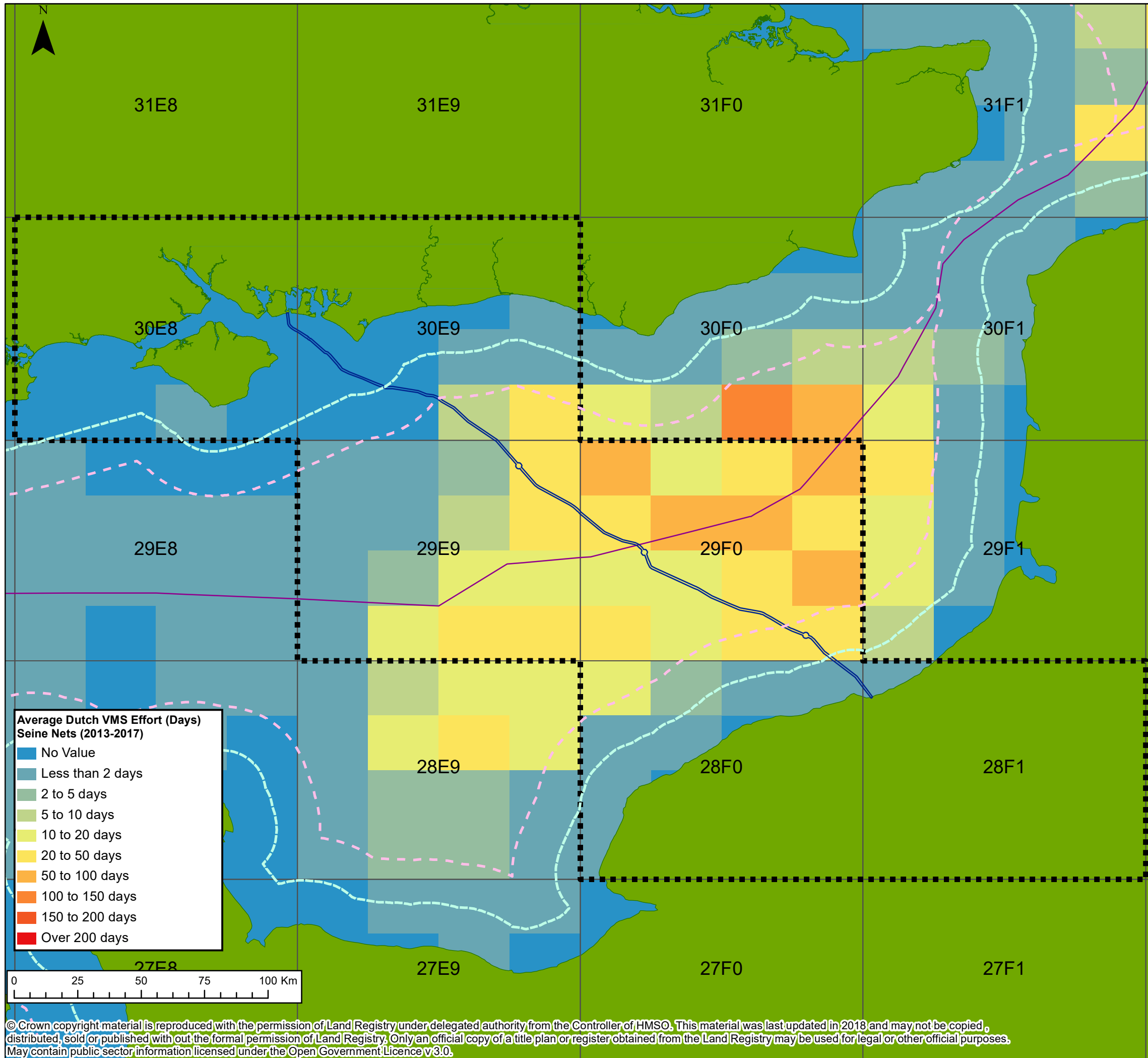
TITLE:
Figure 59. Average Dutch VMS Value (€) Seine Nets (2013-2017)

SCALE AT A3 1:1,500,000	CHECKED: FB	APPROVED: JL
----------------------------	----------------	-----------------

PROJECT NO: EN020022	DESIGNED: TD	DRAWN: TD	DATE: 23/11/2018
-------------------------	-----------------	--------------	---------------------

DRAWING NO: EN020022 - ES APPENDIX - 12.1 - 59	REV.NO: 02
---	---------------

© Crown copyright material is reproduced with the permission of Land Registry under delegated authority from the Controller of HMSO. This material was last updated in 2018 and may not be copied, distributed, sold or published with out the formal permission of Land Registry. Only an official copy of a title plan or register obtained from the Land Registry may be used for legal or other official purposes. May contain public sector information licensed under the Open Government Licence v3.0.



AQUIND Interconnector

- Marine Cable Corridor
- UK/France EEZ boundary line
- ICES Rectangles
- Study Area

Territorial Fishing Limits

- 12 NM
- 6 NM

Infrastructure Planning (Environmental Impact Assessment) Regulations 2017

REV	DATE	BY	DESCRIPTION	CHK	APP
02	23/11/2018	TD	FINAL ISSUE	FB	JL
01	01/10/2018	TD	FIRST DRAFT	FB	JL

DRAWING STATUS: **FINAL**

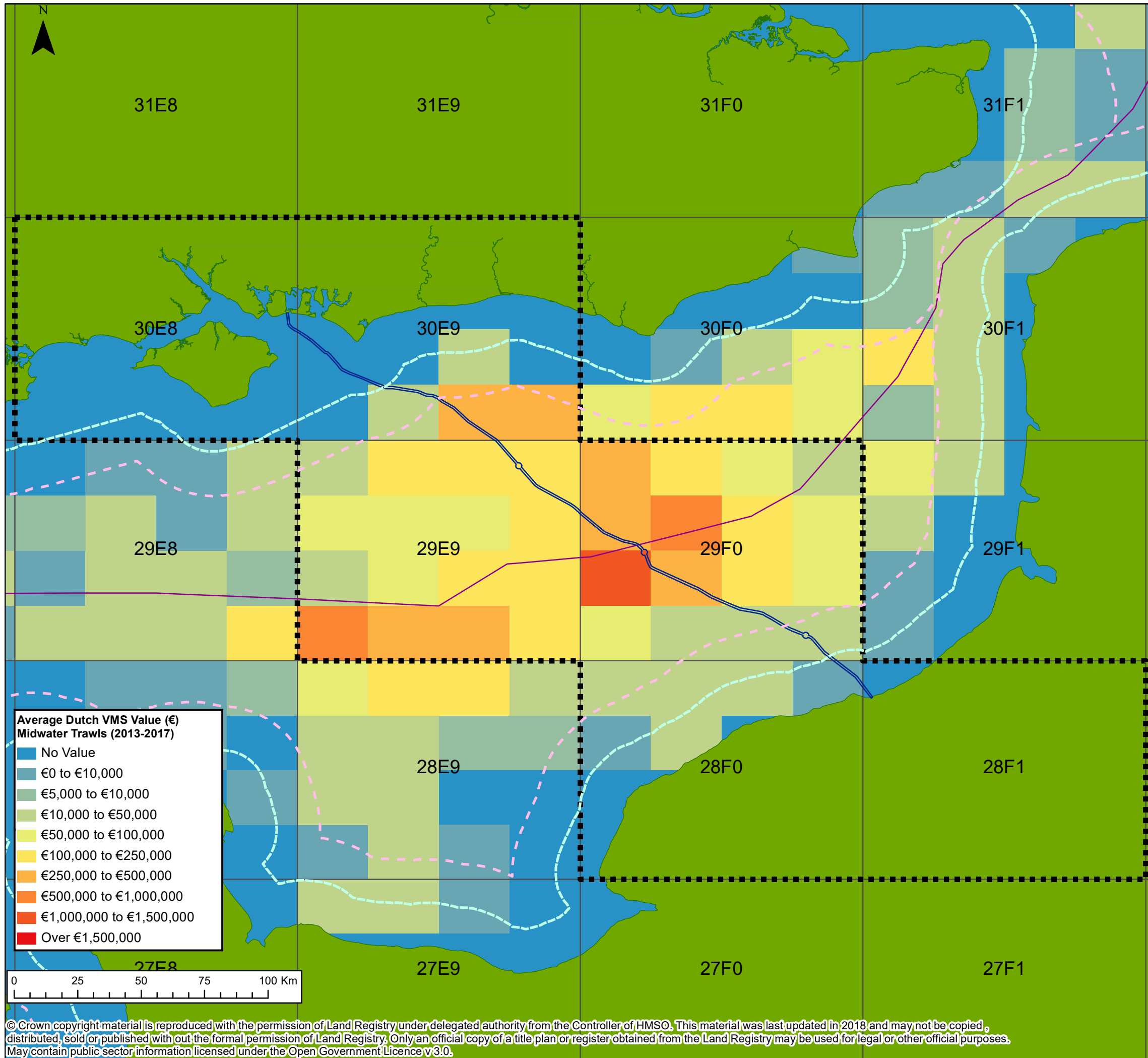
CLIENT:
AQUIND

PROJECT:
AQUIND Interconnector

TITLE:
Figure 60. Average Dutch VMS Effort (Days) Seine Nets (2013-2017)

SCALE AT A3 1:1,500,000	CHECKED: FB	APPROVED: JL
PROJECT NO: EN020022	DESIGNED: TD	DRAWN: TD
DRAWING NO: EN020022 - ES APPENDIX - 12.1 - 60		REV.NO. 02

© Crown copyright material is reproduced with the permission of Land Registry under delegated authority from the Controller of HMSO. This material was last updated in 2018 and may not be copied, distributed, sold or published without the formal permission of Land Registry. Only an official copy of a title plan or register obtained from the Land Registry may be used for legal or other official purposes. May contain public sector information licensed under the Open Government Licence v3.0.



AQUIND Interconnector

- Marine Cable Corridor
- UK/France EEZ boundary line
- ICES Rectangles
- Study Area

Territorial Fishing Limits

- 12 NM
- 6 NM

Infrastructure Planning (Environmental Impact Assessment) Regulations 2017

REV	DATE	BY	DESCRIPTION	CHK	APP
02	23/11/2018	TD	FINAL ISSUE	FB	JL
01	01/10/2018	TD	FIRST DRAFT	FB	JL

DRAWING STATUS: **FINAL**

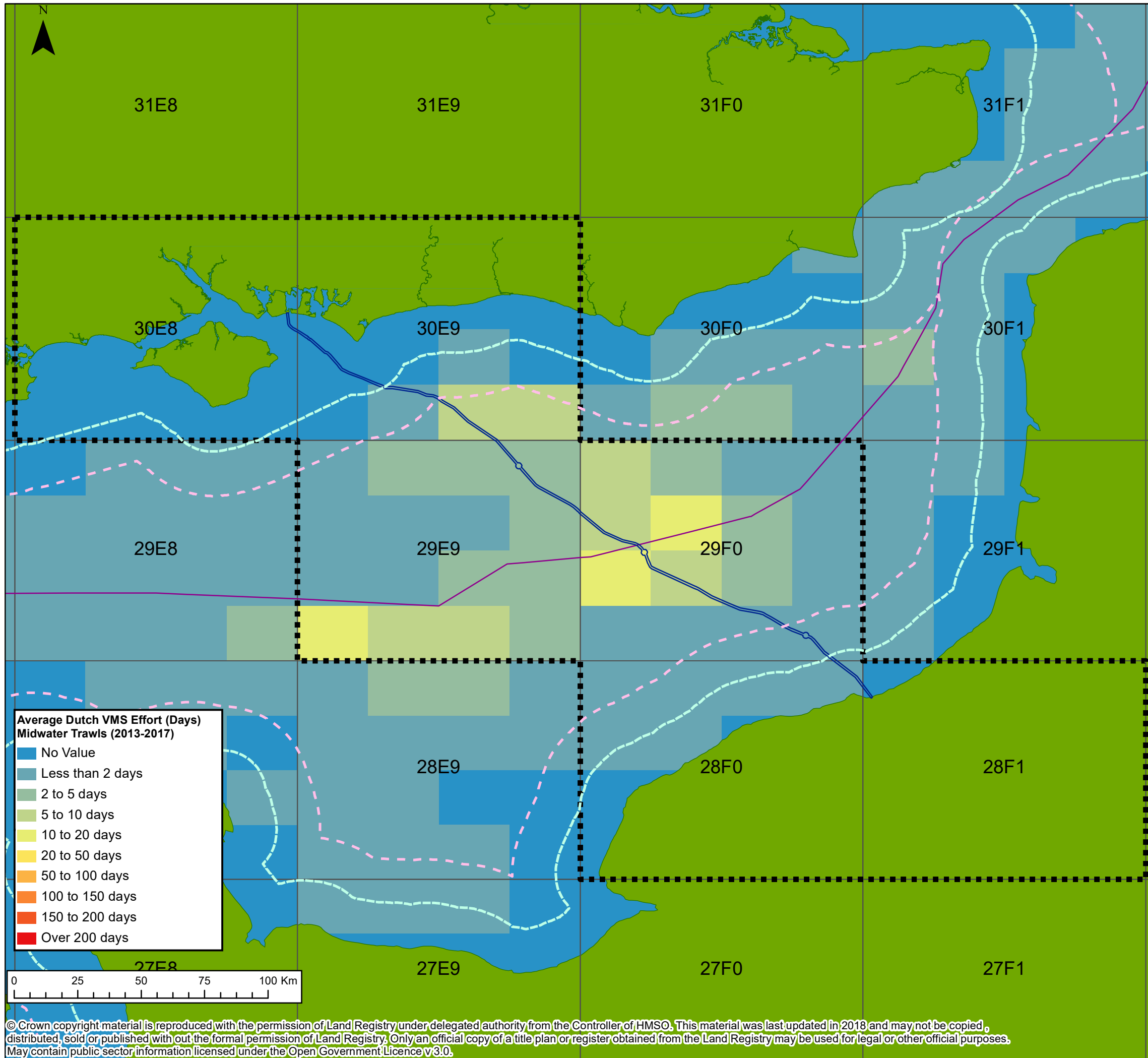
CLIENT:
AQUIND

PROJECT:
AQUIND Interconnector

TITLE:
Figure 61. Average Dutch VMS Value (€) Midwater Trawls (2013-2017)

SCALE AT A3 1:1,500,000	CHECKED: FB	APPROVED: JL
PROJECT NO: EN020022	DESIGNED: TD	DRAWN: TD
DRAWING NO: EN020022 - ES APPENDIX - 12.1 - 61		DATE: 23/11/2018
REV.NO: 02		

© Crown copyright material is reproduced with the permission of Land Registry under delegated authority from the Controller of HMSO. This material was last updated in 2018 and may not be copied, distributed, sold or published without the formal permission of Land Registry. Only an official copy of a title plan or register obtained from the Land Registry may be used for legal or other official purposes. May contain public sector information licensed under the Open Government Licence v3.0.



AQUIND Interconnector

- Marine Cable Corridor
- UK/France EEZ boundary line
- ICES Rectangles
- Study Area

Territorial Fishing Limits

- 12 NM
- 6 NM

Infrastructure Planning (Environmental Impact Assessment) Regulations 2017

REV	DATE	BY	DESCRIPTION	CHK	APP
02	23/11/2018	TD	FINAL ISSUE	FB	JL
01	01/10/2018	TD	FIRST DRAFT	FB	JL

DRAWING STATUS: **FINAL**

CLIENT:
AQUIND

PROJECT:
AQUIND Interconnector

TITLE:
Figure 62. Average Dutch VMS Effort (Days) Midwater Trawls (2013-2017)

SCALE AT A3 1:1,500,000	CHECKED: FB	APPROVED: JL
PROJECT NO: EN020022	DESIGNED: TD	DRAWN: TD
DRAWING NO: EN020022 - ES APPENDIX - 12.1 - 62		DATE: 23/11/2018
REV.NO: 02		

© Crown copyright material is reproduced with the permission of Land Registry under delegated authority from the Controller of HMSO. This material was last updated in 2018 and may not be copied, distributed, sold or published without the formal permission of Land Registry. Only an official copy of a title plan or register obtained from the Land Registry may be used for legal or other official purposes. May contain public sector information licensed under the Open Government Licence v3.0.